

NOTICE!!

These documents have been scanned!

Do not place un-scanned documents beneath this notice!

Do not remove this notice from this file!

GPO Jacket No. 560-102
Print Order 61540
Rise Business Services, LLC
Job=AZ15 6/26/2019



Box Number= AZ15135



Claim Begin-End: AMC355657-AMC355672

1 Initial Receipt



AZ15135-8

AMC356454-AMC363464

72
Mr. Allen Fecht

480-874-4011

6808 Lomaland

Scottsdale, AZ

85256

**United States Department of the Interior
Bureau of Land Management**
BUSINESS & SUPPORT SVCS DIV
222 N CENTRAL AVE
PHOENIX, AZ 85004 -2203
Phone: (602) 417-9200

Receipt	
No:	371827

Transaction #: 390560
Date of Transaction: 09/04/2001
CUSTOMER: INTERNATIONAL TREASURE FINDERS 7807 N VIA DE LA LUNA SCOTTSDALE, AZ 85258
<i>RWS 9/18/2001</i> ENTERED IN COMPUTER

LINE #	QTY	COMMODITY / SUBJECT / ACTION / PRODUCT	REMARKS	UNIT PRICE	TOTAL
1	16.00	LOCATABLE MINERALS / MINING CLAIMS-NEW, UNADJUDI, ONE OR MORE AUTH NO'S / NEW MINING CLM MAINT FEE \$100(1993)		- n/a -	\$1,600.00
2	16.00	LOCATABLE MINERALS / MINING CLAIMS-NEW, UNADJUDI, ONE OR MORE AUTH NO'S / NEW MINING CLAIM SVC CHG \$10 (1930)		- n/a -	\$160.00
3	16.00	LOCATABLE MINERALS / MINING CLAIMS-NEW, UNADJUDI, ONE OR MORE AUTH NO'S / NEW MINING CLAIM LOCATION FEE \$25(1993)		- n/a -	\$400.00
TOTAL:					\$2,160.00

PAYMENT INFORMATION			
1	AMOUNT:	\$2,160.00	POSTMARKED: N/A
	TYPE:	CHECK	RECEIVED: 09/04/2001
	CHECK NO:	2270	
	NAME:	INTERNATIONAL TREASURE FINDE 7807 N VIA DE LA LUNA SCOTTSDALE AZ 85258	

REMARKS

CASE SERIAL NUMBER INFORMATION		
TRNS #	LINE #	CASES
390560	1	AMC355657/\$100.00, AMC355658/\$100.00, AMC355659/\$100.00, AMC355660/\$100.00, AMC355661/\$100.00, AMC355662/\$100.00, AMC355663/\$100.00, AMC355664/\$100.00, AMC355665/\$100.00, AMC355666/\$100.00, AMC355667/\$100.00, AMC355668/\$100.00, AMC355669/\$100.00, AMC355670/\$100.00, AMC355671/\$100.00, AMC355672/\$100.00
390560	2	AMC355657/\$10.00, AMC355658/\$10.00, AMC355659/\$10.00, AMC355660/\$10.00, AMC355661/\$10.00, AMC355662/\$10.00, AMC355663/\$10.00, AMC355664/\$10.00, AMC355665/\$10.00, AMC355666/\$10.00, AMC355667/\$10.00, AMC355668/\$10.00, AMC355669/\$10.00, AMC355670/\$10.00, AMC355671/\$10.00, AMC355672/\$10.00
390560	3	AMC355663/\$25.00, AMC355657/\$25.00, AMC355658/\$25.00, AMC355659/\$25.00, AMC355660/\$25.00, AMC355661/\$25.00, AMC355662/\$25.00, AMC355664/\$25.00, AMC355665/\$25.00, AMC355666/\$25.00, AMC355667/\$25.00, AMC355668/\$25.00, AMC355669/\$25.00, AMC355670/\$25.00, AMC355671/\$25.00, AMC355672/\$25.00

This receipt was generated by the automated BLM Collections and Billings System and is a paper representation of a portion of the official electronic record contained therein.

NOTICE!!

These documents have been scanned!

Do not place un-scanned documents beneath this notice!

Do not remove this notice from this file!

GPO Jacket No. 560-102
Print Order 61540
Rise Business Services, LLC
Job=AZ15 6/26/2019



Box Number= AZ15135



Claim Begin-End: AMC355657-AMC355672

2 Correspondence



AZ15135-8

AMC356454-AMC363464



United States Department of the Interior

BUREAU OF LAND MANAGEMENT

Arizona State Office
222 North Central Avenue
Phoenix, AZ 85004-2203

In reply refer to:

3800 (957) (AB)
AMC355657

March 6, 2003

COPY

CERTIFIED MAIL - RETURN RECEIPT REQUESTED 7002 1000 0004 9039 5727

DECISION

Gold & Silver Mines Inc : This decision affects those claims shown
6808 Loma Land : in the block below:
Scottsdale, AZ 85257 :

AMC355667 - 355672
V.I.P. #5 - V.I.P.#10

MINING CLAIM DECLARED FORFEITED

The mining claims listed above have been declared forfeited for failure to file the required small miner's maintenance fee waiver (waiver).

Claimants are required to pay an annual non-refundable maintenance fee of \$100, or submit a waiver, on or before September 1 of each year or the claim is forfeited. These requirements were established by 30 U.S.C. 28-f-k, as amended, and 43 Code of Federal Regulations (CFR) 3833.1-5, 1-6, and 1-7.

The affidavit of assessment work for the subject mining claims was timely received; however, our records do not show receipt of a waiver for the year 2003. Therefore, the mining claims listed above are declared forfeited.

You are required to reclaim all areas disturbed by your activities on lands encompassed by your mining claim(s) and/or site(s). After you complete the reclamation, you must notify the authorized officer of the appropriate surface managing agency so that the authorized officer may conduct a final site inspection and determine whether you may be released from liability. If you fail to reclaim the land to the satisfaction of the authorized officer, the surface management agency may cite you for noncompliance under its surface management regulations.

For land administered by the Bureau of Land Management (BLM), if you fail to reclaim the land to the satisfaction of the authorized officer as required in 43 CFR Subpart 3809, BLM will issue an order of noncompliance under 43 CFR 3809.601(a). If you fail to comply with the noncompliance order, BLM

SENDER: COMPLETE THIS SECTION

- Complete items 1, 2, and 3. Also complete item 4 if Restricted Delivery is desired.
- Print your name and address on the reverse so that we can return the card to you.
- Attach this card to the back of the mailpiece, or on the front if space permits.

1. Article Addressed to:

AB

Gold & Silver Mines Inc
 6808 Loma Land
 Scottsdale, AZ 85257
 AMC355657


Ermentrout Cony Moninger James Reichsfeld

2. Article Number
(Transfer from service label)

7002 1000 0004 9039 5727



COMPLETE THIS SECTION ON DELIVERY

A. Signature

X  Agent
 Addressee

B. Received by (Printed Name)

C. Date of Delivery

D. Is delivery address different from item 1? Yes
 If YES, enter delivery address below: No

3. Service Type


- Certified Mail Express Mail
- Registered Return Receipt for Merchandise
- Insured Mail C.O.D.

4. Restricted Delivery? (Extra Fee) Yes

UNITED STATES POSTAL SERVICE



First-Class Mail
Postage & Fees Paid
USPS
Permit No. G-10



• Sender: Please print your name, address, and ZIP+4 in this box •

RECEIVED
BUREAU OF
LAND MANAGEMENT

2003 MAR 10 A 9:31
BUREAU OF LAND MANAGEMENT
ARIZONA STATE OFFICE
222 NORTH CENTRAL AVENUE
PHOENIX, AZ 85004-2203

957

5004=2203



may take further action under 43 CFR 3809.604. Failure to conduct reclamation is a prohibited act that may subject you to criminal penalties. See 43 CFR 3809.605(h) and 43 CFR 3809.700. This decision may be appealed to the Interior Board of Land Appeals, Office of the Secretary, in accordance with the regulations contained in 43 CFR, Part 4 and the enclosed Form 1842-1.

If an appeal is taken, your notice of appeal must be filed in this office (at the above address) within 30 days from receipt of this decision. The appellant has the burden of showing that the decision appealed from is in error.


If you wish to file a petition pursuant to regulation 43 CFR 4.21 (58 FR 4939, January 19, 1993) or 43 CFR 2804.1 for a stay of the effectiveness of this decision during the time that your appeal is being reviewed by the Board, the petition for a stay must accompany your notice of appeal. A petition for a stay is required to show sufficient justification based on the standards listed below. Copies of the notice of appeal and petition for a stay **must** also be submitted to each party named in this decision and to the Interior Board of Land Appeals and to the appropriate Office of the Solicitor (see 43 CFR 4.413) at the same time the original documents are filed with this office. If you request a stay, you have the burden of proof to demonstrate that a stay should be granted.

Standards for Obtaining a Stay

Except as otherwise provided by law or other pertinent regulation, a petition for a stay of a decision pending appeal shall show sufficient justification based on the following standards:

- (1) The relative harm to the parties if the stay is granted or denied,
- (2) The likelihood of the appellant's success on the merits,
- (3) The likelihood of immediate and irreparable harm if the stay is not granted, and
- (4) Whether the public interest favors granting the stay.

Please include your AMC serial number(s) on all correspondence. If additional information is required, please call Amy Bunda at 602-417-9334.



Ivy J. Garcia
Group Administrator,
Lands and Minerals Adjudication

Enclosure

NOTICE!!

These documents have been scanned!

Do not place un-scanned documents beneath this notice!

Do not remove this notice from this file!

GPO Jacket No. 560-102
Print Order 61540
Rise Business Services, LLC
Job=AZ15 6/26/2019



Box Number= AZ15135



Claim Begin-End: AMC355657-AMC355672

3 Transfers



AZ15135-8

AMC356454-AMC363464

SENDER: COMPLETE THIS SECTION

- Complete items 1, 2, and 3. Also complete item 4 if Restricted Delivery is desired.
- Print your name and address on the reverse so that we can return the card to you.
- Attach this card to the back of the mailpiece, or on the front if space permits.

1. Article Addressed to: **SEP 18 2002**

Mr. Allen Fecht
Gold and Silver Mines
6808 E. Loma Land Drive
Scottsdale, AZ 85257-3251
 (957)AB AMC3557 ~~719~~ 657

2. Article Number **70001670000091718098**
 (Transfer from service label)

COMPLETE THIS SECTION ON DELIVERY

A. Signature

Allen Fecht

- Agent
 Addressee

B. Received by (Printed Name)

Allen Fecht

C. Date of Delivery

9-19-02


- D. Is delivery address different from item 1? Yes
 If YES, enter delivery address below: No

3. Service Type

- Certified Mail Express Mail
 Registered Return Receipt for Merchandise
 Insured Mail C.O.D.

4. Restricted Delivery? (Extra Fee) Yes

UNITED STATES POSTAL SERVICE



First-Class Mail
Postage & Fees Paid
USPS
Permit No. G-10

- Sender: Please print your name, address, and ZIP+4 in this box •

BUREAU OF LAND MANAGEMENT
ARIZONA STATE OFFICE
222 NORTH CENTRAL AVENUE
PHOENIX, AZ 85004-2203

957



SENDER: COMPLETE THIS SECTION

- Complete items 1, 2, and 3. Also complete item 4 if Restricted Delivery is desired.
- Print your name and address on the reverse so that we can return the card to you.
- Attach this card to the back of the mailpiece, or on the front if space permits.

1. Article Addressed to:

Mr. William A. Griesemer
10950 W. Union Hills DR #2311
Sun City, AZ 85373
 (957)AB AMC ~~355719~~ 355657

2. Article Number

70001670000091717978*(Transfer from service label)***COMPLETE THIS SECTION ON DELIVERY**

A. Signature

X *Wm A Griesemer* Agent
 Addressee

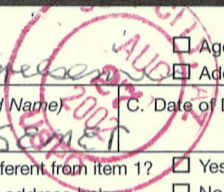
B. Received by (*Printed Name*)*Wm Griesemer*

C. Date of Delivery



D. Is delivery address different from item 1? Yes
 If YES, enter delivery address below: No

3. Service Type

- Certified Mail Express Mail
- Registered Return Receipt for Merchandise
- Insured Mail C.O.D.

4. Restricted Delivery? (*Extra Fee*) Yes

UNITED STATES POSTAL SERVICE



First-Class Mail
Postage & Fees Paid
USPS
Permit No. G-10

RECEIVED

BUREAU OF

LAND MANAGEMENT

- Sender: Please print your name, address, and ZIP+4 in this box •

BUREAU OF LAND MANAGEMENT

ARIZONA STATE OFFICE

222 NORTH CENTRAL AVENUE

PHOENIX, AZ 85004-2203

957



SENDER: COMPLETE THIS SECTION

- Complete items 1, 2, and 3. Also complete item 4 if Restricted Delivery is desired.
- Print your name and address on the reverse so that we can return the card to you.
- Attach this card to the back of the mailpiece, or on the front if space permits.

1. Article Addressed to:

Mr. Scott Garrison
400 W. Baseline #53
Tempe, AZ 85283
(957)AB AMC355719

2. Article Number

70001670000091717961*(Transfer from service label)***COMPLETE THIS SECTION ON DELIVERY**

A. Signature

 Scott Garrison
 Agent AddresseeB. Received by (*Printed Name*)
 SCOTT GARRISON

C. Date of Delivery

 8/24

D. Is delivery address different from item 1?

 Yes


If YES, enter delivery address below:

 No

3. Service Type

 Certified Mail Express Mail Registered Return Receipt for Merchandise Insured Mail C.O.D.4. Restricted Delivery? (*Extra Fee*) Yes

UNITED STATES POSTAL SERVICE



First-Class Mail
Postage & Fees Paid
USPS
Permit No. G-10

- Sender: Please print your name, address, and ZIP+4 in this box •

*RECEIVED
BUREAU OF
LAND MANAGEMENT*
DEC 26 A 9:55
BUREAU OF LAND MANAGEMENT
ARIZONA STATE OFFICE
222 NORTH CENTRAL AVENUE
PHOENIX, AZ 85004-2203

957

OFFICIAL COPIES /CF/ /SD READ/ /GROUP/ /SECTION/ /AUTHOR/

*a. Bunda
8-22-02
Ivy Garcia
8/22/02*

3800(957) AB
AMC 355657

AUG 23 2002

CERTIFIED MAIL - RETURN RECEIPT REQUESTED

DECISION

Mr. Allen Fecht	:	Lode Mining Claims
Gold & Silver Mines, Inc.	:	AMC355667 - 355672
7807 N. Via De La Luna	:	VIP 5 - VIP 10
Scottsdale, AZ 85258	:	
Mr. Scott Garrison	:	
400 W. Baseline #53	:	
Tempe, AZ 85283	:	
Mr. William A. Griesemer	:	
10950 W. Union Hills Drive #2311	:	
Sun City, AZ 85373	:	

Quit Claim Deed Held for Rejection

A Quit Claim Deed for the above listed mining claims was received by the Arizona State Office, Bureau of Land Management, on August 9, 2002. The Deed requested that ownership be transferred from Scott Garrison of Gold & Silver Mines to William A Griesemer.

Our records do not indicate that Scott Garrison has any ownership rights in the above listed mining claims, and therefore, cannot transfer title on behalf of Gold & Silver Mines. The location notices for these claims were signed by Mr. Allen Fecht. If you would like Mr. Garrison to have the authority to transfer ownership of these claims, you must provide a notarized Power of Attorney, signed by Mr. Fecht, giving him this authority. Please provide documentation to this office within 30 days of receipt of this decision. If no documents are provided, then your Quit Claim Deed will be rejected.

Please include your AMC serial number(s) on all correspondence. If additional information is required, please call Amy Bunda at (602) 417-9334.

/s/ Ivy J. Garcia

Ivy J. Garcia
Group Administrator
Lands and Minerals Adjudication

Enclosures

No documents received by 10/24/02. QCD Rejected. AB

Receipt No. 536764

LEAD FILE #'S _____

Trans No. 561176

355657

AMC Number	Code	Amount
355667-355672	396	30.00
TOTAL:		\$30.00

AMC Number	Code	Amount
TOTAL:		\$

Date of Doc 8/9/02

Date Entered: 10/21/02

Date of Rec't 8/9/02

Date Verified: " "

Amount Rec'd 30.00

Sent to Accts: " "

Amount Earned 30.00

Date Earned: _____

- 480 POL
- 481 NOI
- 482 MAINT
- 396 TRANS
- 635 AMEND

NOTES:

OCD Rejected. Money earned 10/21/02 aB

QUIT-CLAIM DEED

THIS INDENTURE, made this 8th day of August, 2003, by and between Scott Garrison of GOLD & SILVER MINES, INC.: hereinafter referred to as the party of the first part and WILLIAM A GRIESEMER : hereinafter referred to as the party of the second part,

WITNESSETH, that the said party of the first part, for and in consideration of One Dollar (\$1.00) in hand paid by the said party of the second part, and for other good and valuable consideration, the receipt whereof is hereby acknowledged, has remised, released and quit-claimed and by these presents does remise, release and quit-claim unto the said party of the second part, and its heirs and assigns, forever, all the right, title, interest, claim and demand which the said party of the first part has in and to the following described lot, piece or parcel of land to wit:

The following 6 Mining claims in San Cruz County, Arizona:

CLAIM VIP 5 AMC355667, CLAIM VIP 6 AMC355668, CLAIM VIP 7 AMC355669, CLAIM VIP 8 AMC355670, CLAIM VIP 9 AMC355671, CLAIM VIP 10 AMC355672

TO HAVE AND TO HOLD THE SAME, together with all and singular, the appurtenances thereunto belonging or in anywise appertaining, and all the estate, right, title, interest and claim whatsoever of the said party of the first part, either in law or equity, to the only proper use, benefit and belief of the said party of the second part its heirs and assigns, forever.

IN WITNESS WHEREOF, the said party of the first part has hereunto set its hand and seal the day and year first above written.

Signed, sealed and delivered in the presence of:

Scott Garrison (SEAL)

William A Griesemer

STATE OF Arizona : COUNTY OF Maricopa

RECEIVED
B.L.M. AZ STATE OFFICE
2002 AUG -9 A 11:09
PHOENIX, ARIZONA

THE FOREGOING INSTRUMENT was acknowledged before me this 9th day of

August, 2002 : by Scott Garrison and William Griesemer

Rhonda Bell

My Commission Expires: 02/29/04



ENTERED INTO COMPUTER

10/21/03 AB Rejected

@mc

2 copies of original were made - therefore we are keeping one. mc

06/18/01
RE: Mining

From : Gold and Silver Mines, Inc./
International Treasure Finders, Inc.
7807 N. Via De La Luna
Scottsdale, AZ. 85258

PHOENIX, ARIZONA

2002 AUG -9 A 10:57


RECEIVED
B.L.M. AZ STATE OFFICE

To Whom it may concern,

Allen Fecht, President of the above named corporations hereby grants permission and full access for Scott Garrison and friends to mine and explore any and all the above mentioned corporation's mining claims in the Tumacacori mining district in Santa Cruz County Arizona, With no restrictions or financial responsibilities or financial obligations to anyone or any prior commitment the corporation's may have of any kind.

If for any reason the above Corporations dissolve or decide not to pursue these claims they will be given to Scott Garrison with no restrictions or liens or commitment to prior contracts, deals or agreements or financial obligations the Corporations may have had prior to the above date or any time in the future.

Albert Allen Fecht



***** THIS DATA IS FOR INFORMATION PURPOSES ONLY. CERTIFICATION CAN ONLY BE OBTAINED THROUGH THE OFFICE OF THE ARIZONA SECRETARY OF STATE *****

ARIZONA SECRETARY OF STATE, CORPORATE RECORD

Name: GOLD & SILVER MINES, INC.

Business Address: C/O W W GRACE;8238 E INDIAN SCHOOL RD
SCOTTSDALE, AZ 85251

Type: CORPORATION (PROFIT)

Status: ADMIN DISSOLVED(FILE A/R)

Status Date: 11/2/2000

Filing Date: 4/9/1987

Duration: PERPETUAL

State of Incorporation: ARIZONA

Date of Incorporation: 4/9/1987

Registered Agent: W W GRACE

Registered Office: 8238 E INDIAN SCHOOL RD
SCOTTSDALE, AZ 85251

Number: 1945708

History:

DATE	TYPE	COMMENT
11/2/2000	MISCELLANEOUS	CERTIFICATE OF DISSOLUTION MICROFILM LOCATION: 20265060018
9/14/1998	MISCELLANEOUS	97 ANNUAL REPORT MICROFILM LOCATION: 31504000882
2/23/1998	MISCELLANEOUS	96 ANNUAL REPORT MICROFILM LOCATION: 11206013011
8/19/1996	MISCELLANEOUS	95 ANNUAL REPORT MICROFILM LOCATION: 11055015029
4/5/1995	MISCELLANEOUS	94 ANNUAL REPORT MICROFILM LOCATION: 10947022052
4/12/1994	MISCELLANEOUS	93 ANNUAL REPORT MICROFILM LOCATION: 10859012003
4/8/1993	MISCELLANEOUS	92 ANNUAL REPORT MICROFILM LOCATION: 10758030035
4/9/1992	MISCELLANEOUS	91 ANNUAL REPORT MICROFILM LOCATION: 10681024027
4/16/1991	MISCELLANEOUS	90 ANNUAL REPORT MICROFILM LOCATION: 10617032021
		89 ANNUAL REPORT MICROFILM

RECEIVED
 B.L.M. AZ STATE OFFICE
 2002 AUG -9 A 11: 10
 PHOENIX, ARIZONA

United States Department of the Interior
Bureau of Land Management
 BUSINESS & SUPPORT SVCS DIV
 222 N CENTRAL AVE
 PHOENIX, AZ 85004 -2203
 Phone: (602) 417-9200

Receipt	
No:	536764

Transaction #: 561176	
Date of Transaction: 08/09/2002	
CUSTOMER:	WILLIAM A GRIESEMER 10950 W UNION HILLS DR #2311 SUN CITY, AZ 85373

LINE #	QTY	DESCRIPTION	REMARKS	UNIT PRICE	TOTAL
1	1.00	LOCATABLE MINERALS / MINING CLAIMS-NOT NEW-UNADJUD, ONE AUTH NO. ONLY / MINING CLAIM MONEY RECEIVED (455) CASES: AMC355667/\$30.00	TRF (6)	- n/a -	30.00
TOTAL:					\$30.00

PAYMENT INFORMATION					
1	AMOUNT:	\$30.00	POSTMARKED:	N/A	
	TYPE:	CASH	RECEIVED:	08/09/2002	
	NAME:	GRIESEMER, WILLIAM A 10950 W UNION HILLS DR #2311 SUN CITY AZ 85373			

REMARKS

This receipt was generated by the automated BLM Collections and Billing System and is a paper representation of a portion of the official electronic record contained therein.

Receipt No. 536749

LEAD FILE #'S _____

Trans No. 561161

355657

AMC Number	Code	Amount
355657-355666	396	50.00
TOTAL:		\$ 50.00

AMC Number	Code	Amount
TOTAL:		\$

Date of Doc 8/8/02

Date Entered: 8/16/02 AB

Date of Rec't 8/8/02

Date Verified: _____

Amount Rec'd 50.00

Sent to Accts: 8/16/02 AB

Amount Earned 50.00

Date Earned: _____

- 480 POL
- 481 NOI
- 482 MAINT
- 396 TRANS
- 635 AMEND

NOTES:

QUIT-CLAIM DEED

THIS INDENTURE, made this 8th day of August, 2003, by and between Scott Garrison of International Treasure Finders, Inc: hereinafter referred to as the party of the first part and Scott Garrison : hereinafter referred to as the party of the second part,

WITNESSETH, that the said party of the first part, for and in consideration of One Dollar (\$1.00) in hand paid by the said party of the second part, and for other good and valuable consideration, the receipt whereof is hereby acknowledged, has remised, released and quit-claimed and by these presents does remise, release and quit-claim unto the said party of the second part, and its heirs and assigns, forever, all the right, title, interest, claim and demand which the said party of the first part has in and to the following described lot, piece or parcel of land to wit:

The following 10 Mining claims in San Cruz County, Arizona:


CLAIM T1 AMC 355657, CLAIM T2 AMC 355658, CLAIM T3 AMC 355659, CLAIM T4 AMC 355660, CLAIM T5 AMC 355661, CLAIM T6 AMC 355662, CLAIM T7 AM355663, CLAIM T8 AMC 355664, CLAIM T9 AMC 355665, CLAIM T10 AMC 355666

TO HAVE AND TO HOLD THE SAME, together with all and singular, the appurtenances thereunto belonging or in anywise appertaining, and all the estate, right, title, interest and claim whatsoever of the said party of the first part, either in law or equity, to the only proper use, benefit and belief of the said party of the second part its heirs and assigns, forever.

IN WITNESS WHEREOF, the said party of the first part has hereunto set its hand and seal the day and year first above written.

Signed, sealed and delivered in the presence of:

Scott Garrison
Scott Garrison



STATE OF Arizona : COUNTY OF Maricopa

THE FOREGOING INSTRUMENT was acknowledged before me this 8 day of August, 2002: by Scott Garrison

Kyle Wayne Gadberry
My Commission Expires: March 4, 2005

RECEIVED
B.L.M. AZ STATE OFFICE
2002 AUG -9 A 10:56
PHOENIX, ARIZONA

ENTERED INTO COMPUTER
8/14/02 as
10
TMC

06/18/01
RE: Mining

From : Gold and Silver Mines, Inc./
International Treasure Finders, Inc.
7807 N. Via De La Luna
Scottsdale, AZ. 85258

RECEIVED
B.L.M. AZ STATE OFFICE

2002 AUG -9 A 10: 51

PHOENIX, ARIZONA


To Whom it may concern,

Allen Fecht, President of the above named corporations hereby grants permission and full access for Scott Garrison and friends to mine and explore any and all the above mentioned corporation's mining claims in the Tumacacori mining district in Santa Cruz County Arizona, With no restrictions or financial responsibilities or financial obligations to anyone or any prior commitment the corporation's may have of any kind.

If for any reason the above Corporations dissolve or decide not to pursue these claims they will be given to Scott Garrison with no restrictions or liens or commitment to prior contracts, deals or agreements or financial obligations the Corporations may have had prior to the above date or any time in the future.

Albert Allen Fecht
[Handwritten signature]

[Handwritten signature]



☐ ***THIS DATA IS FOR INFORMATION PURPOSES ONLY. CERTIFICATION CAN ONLY BE OBTAINED THROUGH THE OFFICE OF THE NEVADA SECRETARY OF STATE. ***

NEVADA SECRETARY OF STATE, CORPORATE RECORD

NAME: INTERNATIONAL TREASURE FINDERS, INC.

TYPE OF CORPORATION: REGULAR(DOMESTIC PROFIT)

CORPORATE STATUS: REVOKED 03/01/2001

DURATION: PERPETUAL

DATE OF INCORPORATION/QUALIFICATION: 06/18/1917

STATE-INCORP: NEVADA

REGISTERED AGENT: NEVADA AGENCY & TRUST COMPANY
STATUS: ACCEPTED 01/27/1984

NUMBER OF COMPANIES REPRESENTED BY REGISTERED AGENT: 1,246

NUMBER OF COMPANIES REPRESENTED BY REGISTERED AGENT IN GOOD STANDING: 565

REGISTERED OFFICE: SUITE 880
50 WEST LIBERTY STREET
RENO, NV 89501

PURPOSE: ALL LEGAL ACTIVITIES

CAPITAL/STOCK:

CAPITAL: \$100,000
PAR SHARES: 100,000,000
PAR VALUE: \$.001

ANNUAL-REPORT:

LAST REPORT: ANNUAL LIST OF OFFICERS
LAST REPORT FILED ON: 08/10/1999
ENDING YEAR: 2000
MORE OFFICERS ON LIST

PRESIDENT: ALLEN A. FECHT
7807 N. VIA DE LA LUNA
SCOTTSDALE, AZ 85258

STATUS: ADDED 02/02/1999

SECRETARY: VERN CONGLETON
2425 INDUSTRIAL ROWE
TURLOCK, CA 95380

RECEIVED
B.L.M. AZ STATE OFFICE
2002 AUG -9 A 10:56
PHOENIX, ARIZONA

United States Department of the Interior
Bureau of Land Management
 BUSINESS & SUPPORT SVCS DIV
 222 N CENTRAL AVE
 PHOENIX, AZ 85004 -2203
 Phone: (602) 417-9200

Receipt	
No:	536749

Transaction #: 561161	
Date of Transaction: 08/09/2002	
CUSTOMER:	SCOTT GARRISON 400 W BASELINE #53 TEMPE, AZ 85283

LINE #	QTY	DESCRIPTION	REMARKS	UNIT PRICE	TOTAL
1	1.00	LOCATABLE MINERALS / MINING CLAIMS-NOT NEW-UNADJUD, ONE AUTH NO. ONLY / MINING CLAIM MONEY RECEIVED (455) CASES: AMC355657/\$50.00	TRF (10) RE: AMY BUNDA APPROVAL	- n/a -	50.00
TOTAL:					\$50.00

PAYMENT INFORMATION					
1	AMOUNT:	\$50.00	POSTMARKED:	N/A	
	TYPE:	CASH	RECEIVED:	08/09/2002	
	NAME:	GARRISON, SCOTT 400 W BASELINE #53 TEMPE AZ 85283			

REMARKS

This receipt was generated by the automated BLM Collections and Billing System and is a paper representation of a portion of the official electronic record contained therein.

NOTICE!!

These documents have been scanned!

Do not place un-scanned documents beneath this notice!

Do not remove this notice from this file!

GPO Jacket No. 560-102
Print Order 61540
Rise Business Services, LLC
Job=AZ15 6/26/2019



Box Number= AZ15135



Claim Begin-End: AMC355657-AMC355672

4 Annual Filings



AZ15135-8

AMC356454-AMC363464

UNITED STATES
DEPARTMENT OF THE INTERIOR
BUREAU OF LAND MANAGEMENT

MAINTENANCE FEE WAIVER CERTIFICATION

SEE INSTRUCTIONS ON PAGE 2

443 PER

355657

FORM APPROVED
OMB NO. 1004-0114
Expires: January 31, 2020

1. This small miner waiver is filed for the assessment year beginning on September 1, 2019 and ending on September 1, 2020.
2. The undersigned and all related parties owned ten or fewer mining claims, mill, or tunnel sites located and maintained on Federal lands in the United States of America on September 1, 2019.
3. The undersigned have performed the assessment work required by law for each mining claim listed prior to filing this waiver and understand that by filing this form, the undersigned must file an affidavit of assessment work with the Bureau of Land Management (BLM) by the December 30th following the filing of this waiver.
4. The undersigned understand that if the assessment work obligation has not yet come due under 30 U.S.C. 28 (for those claims in their first assessment year only), a notice of intent to hold reciting this condition must be recorded by the December 30th following the filing of this waiver.
5. The undersigned understand that mill and tunnel sites may also be listed on this waiver and be waived from payment of the maintenance fee, and that a notice of intent to hold for these sites is required to be filed with the BLM by the December 30th following the filing of this waiver.
6. The undersigned understand and acknowledge that pursuant to 43 U.S.C. 1212 and 18 U.S.C. 1001, the filing or recording of a false, fictitious, or fraudulent document with the BLM may result in a fine of up to \$250,000, a prison term not to exceed five years, or both.
7. The mining claims, mill or tunnel sites for which this waiver from payment of the maintenance fees is requested are:

CLAIM OR SITE NAME		BLM RECORDATION SERIAL NUMBER
1.	T#1 ✓	AMC355657
2.	T#2	AMC355658
3.	T#3	AMC355659
4.	T#4	AMC355660
5.	T#5	AMC355661
6.	T#6	AMC355662
7.	T#7	AMC355663
8.	T#8	AMC355664
9.	T#9	AMC355665
10.	T#10	AMC355666

RECEIVED
BLM AZ STATE OFFICE
2019 SEP - 3 A 8:31
PHOENIX, ARIZONA

The owner(s) (claimants) of the above mining claims and sites are:

SCOTT GARRISON

(Owner's Name - Please Print)

8206 BUCKTHORN AVE.

(Owner's Mailing Address)

Scott Garrison

(Owner's Signature)

HESPERIA

(City)

CA

(State)

92345

(Zip Code)

(Owner's Name - Please Print)

(Owner's Mailing Address)

(Owner's Signature)

(City)

(State)

(Zip Code)

(Owner's Name - Please Print)

(Owner's Mailing Address)

(Owner's Signature)

(City)

(State)

(Zip Code)

(Owner's Name - Please Print)

(Owner's Mailing Address)

(Owner's Signature)

(City)

(State)

(Zip Code)

(Continued on page 2)

ENTERED
SEP 16 2019
BY: *[Signature]*

[Signature]

(Owner's Name - Please Print)	(Owner's Signature)
(Owner's Mailing Address)	(City) (State) (Zip Code)
(Owner's Name - Please Print)	(Owner's Signature)
(Owner's Mailing Address)	(City) (State) (Zip Code)
(Owner's Name - Please Print)	(Owner's Signature)
(Owner's Mailing Address)	(City) (State) (Zip Code)
(Owner's Name - Please Print)	(Owner's Signature)
(Owner's Mailing Address)	(City) (State) (Zip Code)

18 U.S.C. 1001 and 43 U.S.C. 1212 make it a crime for any person knowingly and willfully to make to any department or agency of the United States any false, fictitious or fraudulent statements or representations as to any matter within its jurisdiction.

INSTRUCTIONS

1. This certification is made under the provisions of 43 U.S.C. § 1744 and 30 U.S.C. §28-28k and the regulations thereunder (43 CFR Part 3830).
2. The claimant(s) must fill in the dates in paragraph 1 for the beginning and ending of the assessment year for which this waiver is sought.
3. The claimant(s) must fill in the date in paragraph 2 for the beginning of the assessment year for which this waiver is sought.
4. All claim and site names and BLM serial numbers must be listed for the mining claims, mill sites, and tunnel sites for which the waiver is sought.
5. All owners of the mining claims, mill sites, and tunnel sites and their addresses must be given.
6. This waiver form must be signed by all the claimants or their designated agent, in original form. If an agent is designated, a notarized designation of agent, signed by all of the claimants with proper address given, must be submitted with this waiver.
7. This form must be filed no later than September 1st for the upcoming assessment year in the BLM State Office where the mining claims or sites are recorded, or the waiver cannot be granted by the BLM. (Example: To obtain a waiver for the assessment year 2012, which begins on September 1, 2011, you must qualify for and file for a waiver no later than September 1, 2011, in the proper BLM State Office.)
8. For all mining claims which require assessment work, you must record an affidavit of labor on or before the December 30th immediately following the filing of this waiver. For all other mining claims or sites waived, you must record a notice of intent to hold on or before the December 30th immediately following the filing of this waiver.
9. Mill and tunnel sites may also be listed on this waiver and be waived from payment of the maintenance fee. A notice of intent to hold for these sites is required to be filed by the December 30th following the filing of this waiver.

PHOENIX, ARIZONA
 2019 SEP - 3 A 8:37
 RECEIVED
 BLM AZ STATE OFFICE

FOR OFFICIAL USE ONLY

UNITED STATES
DEPARTMENT OF THE INTERIOR
BUREAU OF LAND MANAGEMENT

465

4mc

AMC 355657

MAINTENANCE FEE WAIVER CERTIFICATION

FORM APPROVED
OMB NO. 1004-0114
Expires: January 31, 2020

SEE INSTRUCTIONS ON PAGE 2

1. This small miner waiver is filed for the assessment year beginning on September 1, 2018 and ending on September 1, 2019.
2. The undersigned and all related parties owned ten or fewer mining claims, mill, or tunnel sites located and maintained on Federal lands in the United States of America on September 1, 2018.
3. The undersigned have performed the assessment work required by law for each mining claim listed prior to filing this waiver and understand that by filing this form, the undersigned must file an affidavit of assessment work with the Bureau of Land Management (BLM) by the December 30th following the filing of this waiver.
4. The undersigned understand that if the assessment work obligation has not yet come due under 30 U.S.C. 28 (for those claims in their first assessment year only), a notice of intent to hold reciting this condition must be recorded by the December 30th following the filing of this waiver.
5. The undersigned understand that mill and tunnel sites may also be listed on this waiver and be waived from payment of the maintenance fee, and that a notice of intent to hold for these sites is required to be filed with the BLM by the December 30th following the filing of this waiver.
6. The undersigned understand and acknowledge that pursuant to 43 U.S.C. 1212 and 18 U.S.C. 1001, the filing or recording of a false, fictitious, or fraudulent document with the BLM may result in a fine of up to \$250,000, a prison term not to exceed five years, or both.
7. The mining claims, mill or tunnel sites for which this waiver from payment of the maintenance fees is requested are:

CLAIM OR SITE NAME	BLM RECORDATION SERIAL NUMBER
1. T#1	AMC355657 (9131)
2. T#2	AMC355658
3. T#3	AMC355659
4. T#4	AMC355660
5. T#5	AMC355661
6. T#6	AMC355662
7. T#7	AMC355663
8. T#8	AMC355664
9. T#9	AMC355665
10. T#10	AMC355666

RECEIVED
BLM AZ STATE OFFICE
2018 AUG 28 P 12:58
PHOENIX, ARIZONA

The owner(s) (claimants) of the above mining claims and sites are:

SCOTT GARRISON

(Owner's Name - Please Print)

Scott Garrison

(Owner's Signature)

8206 BUCKTHORN AVE.

(Owner's Mailing Address)

HESPERIA

(City)

CA

(State)

92345

(Zip Code)

(Owner's Name - Please Print)

(Owner's Signature)

(Owner's Mailing Address)

(City)

(State)

(Zip Code)

(Owner's Name - Please Print)

(Owner's Signature)

(Owner's Mailing Address)

(City)

(State)

(Zip Code)

(Owner's Name - Please Print)

(Owner's Signature)

(Owner's Mailing Address)

(City)

(State)

(Zip Code)

(Continued on page 2)

482
ENTERED
SEP 10 2018
BY: *[Signature]*

nmw

355657

When Recorded Return Document to:

SCOTT GARRISON
8206 BUCKTHORN AVE.
HESPERIA, CA 92345

Check here is this is a change of address.

Telephone: 661-206-8834

E-mail address: neebe@hotmail.com

AFFIDAVIT OF PERFORMANCE OF ANNUAL WORK

RECEIVED
BLM AZ STAFF OFFICE
2018 AUG 28 P 12: 58
PHOENIX, ARIZONA
BLM
Date
Stamp

1. State of Arizona, County of Santa Cruz ss:

2. I (Name) Scott Garrison

3. Reside at (Address) 8206 Buckthorn Ave.

City Hesperia County San Bernardino

State CA zip 92345 being duly sworn, depose and say that I am a citizen of the United States, more than eighteen years of age, and that all of the facts set forth in this affidavit, subject to the provisions and penalties of 18 U.S.C. 1001 pertaining to the filing of false, fictitious, or fraudulent statements with the United States, are true and correct according to the best of my knowledge, information and belief.

4. Owner's name and address (If not shown in Items 1-3 above). SS

5. That I am personally acquainted with the mining claim(s). The work and improvements were made by and at the expense of the owner(s) of said claim(s). Said contiguous group of claims, listed on this document, are situated in the

(optional) Mining District; Santa Cruz County, Arizona.

Line No.	AMC NUMBER	CLAIM/SITE NAME	COUNTY RECORDER DATA (If available)	TWP	RNG	SEC
1	355657	T#1		22S	12E	9
2	355658	T#2		22S	12E	9
3	355659	T#3		22S	12E	10
4	355660	T#4		22S	12E	10
5	355661	T#5		22S	12E	10
6	355662	T#6		22S	12E	10

Form: MCF108
Revised July 2014
Page 1 of 2

ENTERED
SEP 06 2018
BY: RAM

RECEIVED
 BLM AZ STATE OFFICE
 PHOENIX, ARIZONA
 2018 AUG 28 P 12:58
 BLM
 Date
 Stamp

7	355663	T#7		22S	12E	10
8	355664	T#8		22S	12E	10
9	355665	T#9		22S	12E	10
10	355666	T#10		22S	12E	10

6. That between the dates starting at 12 o'clock noon on September 1, 20 17 and ending at 12 o'clock noon on September 1, 20 18 at least \$ 4500.00 dollars worth of work and improvements were done and performed upon said claim(s) or upon one or more of a contiguous group of claims for the benefit of all, wholly or partly outside of a contiguous group of claims for the benefit of all, not including the location work.

7. That the following persons were employed to perform the work and improvements described herein: _____
Scott Garrison, Myong C. Garrison and Tommy Alain

8. That the work and improvements performed were: Ran through grids 7,8,9 with magnetometer
still failed to find the thieves who keep stealing our tools and belongings re ran #6 got decent hits.
Finished setting up area to secure our equipment (We suspect the farmers)


9. Dated: 8/23/18 Signature: Scott Garrison

SUBSCRIBED AND SWORN TO before me, a Notary Public, this 23 day of August 20 18

By: Scott Garrison

Notary Public Dawn Van Bavel

My Commission Expires 12-10-2018



Bureau of Land Management
 Arizona State Office
www.blm.gov/az

No. of Claims: _____ x \$10 = _____
 Check No.: _____ Init. _____
 Receipt No.: 4248943
 For BLM Use Only




Scott Garrison
8206 Buckthorn Ave
Hesperia, CA 92345



SN BERNARDINO CA 924

28 AUG 2010 PM 4 1



ARIZONA BLM
1 N. CENTRAL AVE. SUITE 800
PHOENIX, ARIZONA
85004

PHOENIX, ARIZONA

2010 AUG 28 P 12:58

RECEIVED
BLM AZ STATE OFFICE

85004-442700



United States Department of the Interior
Bureau of Land Management
 DIV OF LANDS, MINRLS & ENERGY
 ONE N CENTRAL AVE
 PHOENIX, AZ 85004 -4427
 Phone: 602-417-9200

Receipt

No: 4248943

Transaction #: 4364431	
Date of Transaction: 08/29/2018	
CUSTOMER:	
SCOTT GARRISON 8206 BUCKTHORN AVE HESPERIA, CA 92345-6802 US	

LINE #	QTY	DESCRIPTION	REMARKS	UNIT PRICE	TOTAL
1	1.00	LOCATABLE MINERALS / MINING CLAIMS- NOT NEW-UNADJUD, ONE AUTH NO. ONLY / MINING CLAIM MONEY RECEIVED CASES: AMC355657/\$100.00	POL 2018/10 WAV	- n/a -	100.00
TOTAL:					\$100.00

PAYMENT INFORMATION					
1	AMOUNT:	100.00	POSTMARKED:	N/A	
	TYPE:	CHECK	RECEIVED:	08/28/2018	
	CHECK NO:	R107403575818			
	NAME:	GARRISON, SCOTT 8206 BUCKTHORN AVE HESPERIA CA 92345-6802 US			

REMARKS

This receipt was generated by the automated BLM Collections and Billing System and is a paper representation of a portion of the official electronic record contained therein.

When Recorded Return Document to:

SCOTT GARRISON
8206 BUCKTHORN AVE.
HESPERIA, CA 92345

Amc 355657

Check here is this is a change of address.

Telephone: 661-206-8834

E-mail address: neebe@hotmail.com


AFFIDAVIT OF PERFORMANCE OF ANNUAL WORK

1. State of Arizona, County of Santa Cruz ss:

2. I (Name) Scott Garrison

3. Reside at (Address) 8206 Buckthorn Ave.

City Hesperia County San Bernardino



State CA zip 92345 being duly sworn, depose and say that I am a citizen of the United States, more than eighteen years of age, and that all of the facts set forth in this affidavit, subject to the provisions and penalties of 18 U.S.C. 1001 pertaining to the filing of false, fictitious, or fraudulent statements with the United States, are true and correct according to the best of my knowledge, information and belief.

4. Owner's name and address (If not shown in Items 1-3 above). SS ME AS ABOVE

5. That I am personally acquainted with the mining claim(s). The work and improvements were made by and at the expense of the owner(s) of said claim(s). Said contiguous group of claims, listed on this document, are situated in the

(optional) Mining District; Santa Cruz County, Arizona.

Line No.	AMC NUMBER	CLAIM/SITE NAME	COUNTY RECORDER DATA (If available)	TWP	RNG	SEC
1	355657	T#1		22S	12E	9
2	355658	T#2		22S	12E	9
3	355659	T#3		22S	12E	10
4	355660	T#4		22S	12E	10
5	355661	T#5		22S	12E	10
6	355662	T#6		22S	12E	10

AT 9/15/17

RECEIVED
BLM AZ STATE OFFICE
2017 AUG 24 P 3 19
PHOENIX, ARIZONA
BLM
Date
Stamp

7	355663	T#7		22S	12E	10
8	355664	T#8		22S	12E	10
9	355665	T#9		22S	12E	10
10	355666	T#10		22S	12E	10

6. That between the dates starting at 12 o'clock noon on September 1, 20 16 and ending at 12 o'clock noon on September 1, 20 17 at least \$ 4500.00 dollars worth of work and improvements were done and performed upon said claim(s) or upon one or more of a contiguous group of claims for the benefit of all, wholly or partly outside of a contiguous group of claims for the benefit of all, not including the location work.

7. That the following persons were employed to perform the work and improvements described herein: _____
Scott Garrison, Myong C. Garrison and Tommy Alain

8. That the work and improvements performed were: filled holes # 2 and 3, Ran through grids 4,5,6 with magnetometer failed to find the thieves who keep stealing our belongings found and setup new area to secure our equipment. (We suspect the farmers)

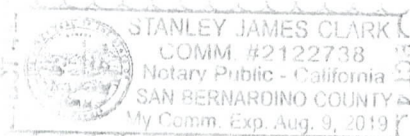
9. Dated: 8/22/17 Signature: Scott Garrison

SUBSCRIBED AND SWORN TO before me, a Notary Public, this 22nd day of August 20 17

By: SCOTT GARRISON

Notary Public Stanley James Clark

My Commission Expires 8-9-19



Bureau of Land Management
Arizona State Office
www.blm.gov/az

No. of Claims: 10 x \$10 = 100
Check No.: 2838 Init. tlc
Receipt No.: 3958945
For BLM Use Only



Scott Garrison
8206 Buckthorn Ave
Hesperia, CA 92345



SN BERNARDINO CA 924

22 AUG 2017 PM 6 L



BUREAU OF LAND MANAGEMENT
1 NORTH CENTRAL AVE., SUITE 800
PHOENIX, AZ. 85004

RECEIVED
BLM AZ STATE OFFICE
2017 AUG 24 P 3 19
PHOENIX, ARIZONA

85004-442700



United States Department of the Interior
Bureau of Land Management
 DIV OF LANDS, MINRLS & ENERGY
 ONE N CENTRAL AVE
 PHOENIX, AZ 85004 -4427
 Phone: 602-417-9200

Receipt

No: 3958945

Transaction #: 4068764	
Date of Transaction: 08/25/2017	
CUSTOMER:	
SCOTT GARRISON 8206 BUCKTHORN AVE HESPERIA, CA 92345-6802 US	

LINE #	QTY	DESCRIPTION	REMARKS	UNIT PRICE	TOTAL
1	1.00	LOCATABLE MINERALS / MINING CLAIMS- NOT NEW-UNADJUD, ONE AUTH NO. ONLY / MINING CLAIM MONEY RECEIVED CASES: AMC355657/\$100.00	POL 2017/10 WAV	- n/a -	100.00
TOTAL:					\$100.00

PAYMENT INFORMATION			
1	AMOUNT:	100.00	POSTMARKED: 08/22/2017
	TYPE:	CHECK	RECEIVED: 08/24/2017
	CHECK NO:	2828	
	NAME:	GARRISON, SCOTT 8206 BUCKTHORN AVE HESPERIA CA 92345-6802 US	

REMARKS

This receipt was generated by the automated BLM Collections and Billing System and is a paper representation of a portion of the official electronic record contained therein.

Amc355657

446
JME

Form 3830-2
(January 2017)

UNITED STATES
DEPARTMENT OF THE INTERIOR
BUREAU OF LAND MANAGEMENT
MAINTENANCE FEE WAIVER CERTIFICATION

FORM APPROVED
OMB NO. 1004-0114
Expires: January 31, 2020

SEE INSTRUCTIONS ON PAGE 2

1. This small miner waiver is filed for the assessment year beginning on September 1, 2017 and ending on September 1, 2018.
2. The undersigned and all related parties owned ten or fewer mining claims, mill, or tunnel sites located and maintained on Federal lands in the United States of America on September 1, 2017.
3. The undersigned have performed the assessment work required by law for each mining claim listed prior to filing this waiver and understand that by filing this form, the undersigned must file an affidavit of assessment work with the Bureau of Land Management (BLM) by the December 30th following the filing of this waiver.
4. The undersigned understand that if the assessment work obligation has not yet come due under 30 U.S.C. 28 (for those claims in their first assessment year only), a notice of intent to hold reciting this condition must be recorded by the December 30th following the filing of this waiver.
5. The undersigned understand that mill and tunnel sites may also be listed on this waiver and be waived from payment of the maintenance fee, and that a notice of intent to hold for these sites is required to be filed with the BLM by the December 30th following the filing of this waiver.
6. The undersigned understand and acknowledge that pursuant to 43 U.S.C. 1212 and 18 U.S.C. 1001, the filing or recording of a false, fictitious, or fraudulent document with the BLM may result in a fine of up to \$250,000, a prison term not to exceed five years, or both.
7. The mining claims, mill or tunnel sites for which this waiver from payment of the maintenance fees is requested are:

CLAIM OR SITE NAME	BLM RECORDATION SERIAL NUMBER
1. T#1 ✓	AMC355657
2. T#2	AMC355658
3. T#3	AMC355659
4. T#4	AMC355660
5. T#5	AMC355661
6. T#6	AMC355662
7. T#7	AMC355663
8. T#8	AMC355664
9. T#9	AMC355665
10. T#10	AMC355666

The owner(s) (claimants) of the above mining claims and sites are:

SCOTT GARRISON

 (Owner's Name - Please Print)
 8206 BUCKTHORN AVE.

 (Owner's Mailing Address)

Scott Garrison

 (Owner's Signature)
 HESPERIA CA 92345

 (City) (State) (Zip Code)

 (Owner's Name - Please Print)

 (Owner's Mailing Address)

 (Owner's Signature)

 (City) (State) (Zip Code)

 (Owner's Name - Please Print)

 (Owner's Mailing Address)

 (Owner's Signature)

 (City) (State) (Zip Code)

 (Owner's Name - Please Print)

 (Owner's Mailing Address)

 (Owner's Signature)

 (City) (State) (Zip Code)

(Continued on page 2)

INTERESTED
 SEP 13 2017
 BY: *[Signature]*

PHOENIX, ARIZONA
 2017 AUG 24 3 19
 RECEIVED
 BLM AZ STATE OFFICE

[Handwritten initials]

When Recorded Return Document:

SCOTT GARRISON
8206 BUCKTHORN AVE.
HESPERIA, CA, 92345

Check here if this is a change of address.

Telephone: 661-206-8834

E-mail address: neebe@hotmail.com

355657

AFFIDAVIT OF PERFORMANCE OF ANNUAL WORK

1. State of Arizona, County of SANTA CRUZ ss:

2. I (Name) SCOTT GARRISON

3. Reside at (Address) 8206 BUCKTHORN AVE

City HESPERIA County SAN BERNARDINO

State CA Zip 92345 being duly sworn, depose and say that I am a citizen of the United States, more than eighteen years of age, and that all of the facts set forth in this affidavit, subject to the provisions and penalties of 18 U.S.C. 1001 pertaining to the filing of false, fictitious, or fraudulent statements with the United States, are true and correct according to the best of my knowledge, information and belief.

4. Owner's name and address (If not shown in Items 1-3 above).

1

5. That I am personally acquainted with the mining claim(s). The work and improvements were made by and at the expense of the owner(s) of said claim(s). Said contiguous group of claims, listed on this document, are situated in the

TUMACACORI (optional) Mining District; SANTA CRUZ County, Arizona.

RECEIVED
BLM AZ STATE OFFICE
PHOENIX, ARIZONA
2016 AUG 15 PM 3:17
BLM
Date
Stamp

Line No.	AMC NUMBER	CLAIM/SITE NAME	COUNTY RECORDER DATA (If available)	TWP	RNG	SEC
1	355657	T#1		22S	12E	9
2	355658	T#2		22S	12E	9
3	355659	T#3		22S	12E	10
4	355660	T#4		22S	12E	10
5	355661	T#5		22S	12E	10
6	355662	T#6		22S	12E	10

BLM
Date
Stamp

7	355663	T#7		22\$	12E	10
8	355664	T#8		22\$	12E	10
9	355665	T#9		22\$	12E	10
10	355666	T#10		22\$	12E	10

6. That between the dates starting at 12 o'clock noon on September 1, 20__ and ending at 12 o'clock noon on September 1, 20__ at least \$ _____ dollars worth of work and improvements were done and performed upon said claim(s) or upon one or more of a contiguous group of claims for the benefit of all, wholly or partly outside of a contiguous group of claims for the benefit of all, not including the location work.

7. That the following persons were employed to perform the work and improvements described herein: SCOTT GARRISON, MYONG GARRISON, TOMMY ALAIN

8. That the work and improvements performed were: FILLED HOLES #3 & 4, SET CAMERAS TO FIND EQUIPMENT THEFTS, RAN GRIDS 5 & 6 NORTH LOTS

9. Dated: 8/12/16 Signature: Scott Garrison

SUBSCRIBED AND SWORN TO before me, a Notary Public, this 12th day of August 2016

By: SCOTT GARRISON
Notary Public [Signature]

My Commission Expires Sept 29, 2017



Bureau of Land Management
Arizona State Office
www.blm.gov/az

No. of Claims: 10 x \$10 = \$100.00
 Check No.: 2827 Init. AGS
 Receipt No.: 3631834
 For BLM Use Only

JURAT

A notary public or other officer completing this certificate verifies only the identity of the individual who signed the document to which this certificate is attached, and not the truthfulness, accuracy, or validity of that document.

RECEIVED
BLM AZ STATE OFFICE
2016 AUG 15 PM 3:17
PHOENIX, ARIZONA


State of California

County of San Bernardino


Subscribed and sworn to (or affirmed) before me on this 12th day of August

20 16 by Scott Garrison

proved to me on the basis of satisfactory evidence to be the person(s) who appeared before me.


Signature

(Seal)



OPTIONAL INFORMATION

DESCRIPTION OF THE ATTACHED DOCUMENT

AFFIDAVIT OF
(Title or description of attached document)

Performance
(Title or description of attached document continued)

Number of Pages 1 Document Date 8-12-16

Additional information

INSTRUCTIONS

The wording of all Jurats completed in California after January 1, 2015 must be in the form as set forth within this Jurat. There are no exceptions. If a Jurat to be completed does not follow this form, the notary must correct the verbiage by using a jurat stamp containing the correct wording or attaching a separate jurat form such as this one with does contain the proper wording. In addition, the notary must require an oath or affirmation from the document signer regarding the truthfulness of the contents of the document. The document must be signed AFTER the oath or affirmation. If the document was previously signed, it must be re-signed in front of the notary public during the jurat process.

- State and county information must be the state and county where the document signer(s) personally appeared before the notary public.
- Date of notarization must be the date the signer(s) personally appeared which must also be the same date the jurat process is completed.
- Print the name(s) of the document signer(s) who personally appear at the time of notarization.
- Signature of the notary public must match the signature on file with the office of the county clerk.
- The notary seal impression must be clear and photographically reproducible. Impression must not cover text or lines. If seal impression smudges, re-seal if a sufficient area permits, otherwise complete a different jurat form.
 - ❖ Additional information is not required but could help to ensure this jurat is not misused or attached to a different document.
 - ❖ Indicate title or type of attached document, number of pages and date.
- Securely attach this document to the signed document with a staple.




Scott Garrison
8206 Buckthorn Ave
Hesperia, CA 92345



SN BERNARDINO CA 924

12 AUG 2016 PM 7 L



RECEIVED
BLM AZ STATE OFFICE

2016 AUG 15 P 3:17

PHOENIX, ARIZONA

BUREAU OF LAND MANAGEMENT
ARIZONA STATE OFFICE
ONE NORTH CENTRAL AVE SUITE 800
PHOENIX, AZ, 85004-4427

85004-442760



**United States Department of the Interior
Bureau of Land Management**

DIV OF LANDS, MINRLS & ENERGY
ONE N CENTRAL AVE
PHOENIX, AZ 85004 -4427
Phone: 602-417-9200

Receipt

No: 3631834


Transaction #: 3735643	
Date of Transaction: 08/16/2016	
CUSTOMER:	
SCOTT GARRISON 8206 BUCKTHORN AVE HESPERIA, CA 92345-6802 US	

LINE #	QTY	DESCRIPTION	REMARKS	UNIT PRICE	TOTAL
1	1.00	LOCATABLE MINERALS / MINING CLAIMS-NOT NEW-UNADJUD, ONE AUTH NO. ONLY / MINING CLAIM MONEY RECEIVED CASES: AMC355657/\$100.00	WAIVER 2017 - 10 / POL 2016 - 10	- n/a -	100.00
TOTAL:					\$100.00

PAYMENT INFORMATION					
1	AMOUNT:	100.00	POSTMARKED:	08/12/2016	
	TYPE:	CHECK	RECEIVED:	08/15/2016	
	CHECK NO:	2827			
	NAME:	GARRISON, SCOTT 8206 BUCKTHORN AVE HESPERIA CA 92345-6802 US			

REMARKS

This receipt was generated by the automated BLM Collections and Billing System and is a paper representation of a portion of the official electronic record contained therein.

ENTERED
AUG 18 2016
BY: 

UNITED STATES
DEPARTMENT OF THE INTERIOR
BUREAU OF LAND MANAGEMENT

241

Adell

MAINTENANCE FEE WAIVER CERTIFICATION

FORM APPROVED
OMB NO. 1004-0114
Expires: October 31, 2016

355657

SEE INSTRUCTIONS ON PAGE 2

1. This small miner waiver is filed for the assessment year beginning on September 1, 2016 and ending on September 1, 2017.
2. The undersigned and all related parties owned ten or fewer mining claims, mill, or tunnel sites located and maintained on Federal lands in the United States of America on September 1, 2016.
3. The undersigned have performed the assessment work required by law for each mining claim listed prior to filing this waiver and understand that by filing this form, the undersigned must file an affidavit of assessment work with the Bureau of Land Management (BLM) by the December 30th following the filing of this waiver.
4. The undersigned understand that if the assessment work obligation has not yet come due under 30 U.S.C. 28 (for those claims in their first assessment year only), a notice of intent to hold reciting this condition must be recorded by the December 30th following the filing of this waiver.
5. The undersigned understand that mill and tunnel sites may also be listed on this waiver and be waived from payment of the maintenance fee, and that a notice of intent to hold for these sites is required to be filed with the BLM by the December 30th following the filing of this waiver.
6. The undersigned understand and acknowledge that pursuant to 43 U.S.C. 1212 and 18 U.S.C. 1001, the filing or recording of a false, fictitious, or fraudulent document with the BLM may result in a fine of up to \$250,000, a prison term not to exceed five years, or both.
7. The mining claims, mill or tunnel sites for which this waiver from payment of the maintenance fees is requested are:

CLAIM OR SITE NAME	BLM RECORDATION SERIAL NUMBER
1. T#1	AMC355657 ✓
2. T#2	AMC355658
3. T#3	AMC355659
4. T#4	AMC355660
5. T#5	AMC355661
6. T#6	AMC355662
7. T#7	AMC355663
8. T#8	AMC355664
9. T#9	AMC355665
10. T#10	AMC355666

RECEIVED
BLM AZ STATE OFFICE
2016 AUG 15 PM 3:17
PHOENIX, ARIZONA

The owner(s) (claimants) of the above mining claims and sites are:

SCOTT GARRISON

(Owner's Name - Please Print)

Scott Garrison
(Owner's Signature)

8206 BUCKTHORN AVE.

(Owner's Mailing Address)

HESPERIA

(City)

CA

(State)

92345

(Zip Code)

(Owner's Name - Please Print)

(Owner's Signature)

(Owner's Mailing Address)

(City)

(State)

(Zip Code)

(Owner's Name - Please Print)

(Owner's Signature)

(Owner's Mailing Address)

(City)

(State)

(Zip Code)

(Owner's Name - Please Print)

(Owner's Signature)

(Owner's Mailing Address)

(City)

(State)

(Zip Code)

(Continued on page 2)

ENTERED
423
SEP 06 2016
BY: *fr*

mm

UNITED STATES
DEPARTMENT OF THE INTERIOR
BUREAU OF LAND MANAGEMENT

472

AMC 355657

MAINTENANCE FEE WAIVER CERTIFICATION

AdA.

FORM APPROVED
OMB NO. 1004-0114
Expires: October 31, 2016

SEE INSTRUCTIONS ON PAGE 2

1. This small miner waiver is filed for the assessment year beginning on September 1, 2015 and ending on September 1, 2016.
2. The undersigned and all related parties owned ten or fewer mining claims, mill, or tunnel sites located and maintained on Federal lands in the United States of America on September 1, 2015.
3. The undersigned have performed the assessment work required by law for each mining claim listed prior to filing this waiver and understand that by filing this form, the undersigned must file an affidavit of assessment work with the Bureau of Land Management (BLM) by the December 30th following the filing of this waiver.
4. The undersigned understand that if the assessment work obligation has not yet come due under 30 U.S.C. 28 (for those claims in their first assessment year only), a notice of intent to hold reciting this condition must be recorded by the December 30th following the filing of this waiver.
5. The undersigned understand that mill and tunnel sites may also be listed on this waiver and be waived from payment of the maintenance fee, and that a notice of intent to hold for these sites is required to be filed with the BLM by the December 30th following the filing of this waiver.
6. The undersigned understand and acknowledge that pursuant to 43 U.S.C. 1212 and 18 U.S.C. 1001, the filing or recording of a false, fictitious, or fraudulent document with the BLM may result in a fine of up to \$250,000, a prison term not to exceed five years, or both.
7. The mining claims, mill or tunnel sites for which this waiver from payment of the maintenance fees is requested are:

CLAIM OR SITE NAME	BLM RECORDATION SERIAL NUMBER
1. T#1	AMC 355657 ✓
2. T#2	AMC 355658
3. T#3	AMC 355659
4. T#4	AMC 355660
5. T#5	AMC 355661
6. T#6	AMC 355662
7. T#7	AMC 355663
8. T#8	AMC 355664
9. T#9	AMC 355665
10. T#10	AMC 355666

The owner(s) (claimants) of the above mining claims and sites are:

<p>SCOTT GARRISON _____ (Owner's Name - Please Print)</p> <p>4329 NORVAL AVE. _____ (Owner's Mailing Address)</p>	<p><i>Scott Garrison</i> _____ (Owner's Signature)</p> <p>QUARTZ HILL CA 93536 _____ (City) (State) (Zip Code)</p>
<p>_____ (Owner's Name - Please Print)</p> <p>_____ (Owner's Mailing Address)</p>	<p>_____ (Owner's Signature)</p> <p>ENTERED SEP 10 2015 <i>AC 483 NW CHECK</i> <i>pb</i> (City) (State) (Zip Code)</p>
<p>_____ (Owner's Name - Please Print)</p> <p>_____ (Owner's Mailing Address)</p>	<p>_____ (Owner's Signature)</p> <p>_____ (City) (State) (Zip Code)</p>
<p>_____ (Owner's Name - Please Print)</p> <p>_____ (Owner's Mailing Address)</p>	<p>_____ (Owner's Signature)</p> <p>_____ (City) (State) (Zip Code)</p>

RECEIVED
BLM AZ STATE OFFICE
PHOENIX, ARIZONA
2015 AUG 27
AID: 12

When Recorded Return Document is:

SCOTT GARRISON
4329 NORVAL AVE.
QUARTZ HILL, CA 93536

355657

Check here if this is a change of address.

Telephone: (661) 206-8834

E-mail address: neebe@hotmail.com

AFFIDAVIT OF PERFORMANCE OF ANNUAL WORK

1. State of Arizona, County of SANTA CRUZ ss:

2. I (Name) SCOTT GARRISON

3. Reside at (Address) 4329 NORVAL AVE.

City QUARTZ HILL County LOS ANGELES

State CA, zip 93536 being duly sworn, depose and say that I am a citizen of the United States, more than eighteen years of age, and that all of the facts set forth in this affidavit, subject to the provisions and penalties of 18 U.S.C. 1001 pertaining to the filing of false, fictitious, or fraudulent statements with the United States, are true and correct according to the best of my knowledge, information and belief.

4. Owner's name and address (If not shown in Items 1-3 above).

RECEIVED
BLM AZ STATE OFFICE
2015 AUG 27 A 10: 11
PHOENIX, ARIZONA
BLM
Date
Stamp

5. That I am personally acquainted with the mining claim(s). The work and improvements were made by and at the expense of the owner(s) of said claim(s). Said contiguous group of claims, listed on this document, are situated in the

TUMACACORI (optional) Mining District; SANTA CRUZ County, Arizona.

Line No.	AMC NUMBER	CLAIM/SITE NAME	COUNTY RECORDER DATA (If available)	TWP	RNG	SEC
1	355657	T#1		22S	12E	9
2	355658	T#2		22S	12E	9
3	355659	T#3		22S	12E	10
4	355660	T#4		22S	12E	10
5	355661	T#5		22S	12E	10
6	355662	T#6		22S	12E	10

ENTERED
AUG 31 2015
BY: [Signature]

BLM
Date
Stamp

RECEIVED
BLM AZ DIVISION
2015 AUG 27 AM 11:11
PHOENIX, ARIZONA

7	355663	T#7		225'	12E	10
8	355664	T#8		225'	12E	10
9	355665	T#9		225'	12E	10
10	355666	T#10		225'	12E	10

6. That between the dates starting at 12 o'clock noon on September 1, 20 14 and ending at 12 o'clock noon on September 1, 20 15 at least \$ 3800.00 dollars worth of work and improvements were done and performed upon said claim(s) or upon one or more of a contiguous group of claims for the benefit of all, wholly or partly outside of a contiguous group of claims for the benefit of all, not including the location work.

7. That the following persons were employed to perform the work and improvements described herein: _____

SCOTT GARRISON, MYONG GARRISON, TOMMY ALAIN

8. That the work and improvements performed were: CLEANED TUNNALS 1 AND FILLED IN

HOLES #2 RAN PARTIAL GRIDS 3 AND 4 WITH NEW DETECTOR.

RAN TREE CAMERA Looking for - THERE'S NO LUCK

9. Dated: 8/26/15 Signature: Scott Garrison

SUBSCRIBED AND SWORN TO before me, a Notary Public, this _____ day of _____ 20 _____

By: _____

Notary Public _____

My Commission Expires _____

Please see
Attached
Document

Bureau of Land Management
Arizona State Office
www.az.blm.gov

No. of Claims: 10 x \$10 = \$100.00
Check No.: 3789 Init. AG
Receipt No.: 3379928
For BLM Use Only

California Jurat Loose Certificate


A notary public or other officer completing this certificate verifies only the identity of the individual who signed the document to which this certificate is attached, and not the truthfulness, accuracy, or validity of that document.

State of California
County of LOS ANGELES } ss.

Subscribed and sworn to (or affirmed) before me this 26TH day of AUG., 2015

by SCOTT GARRISON XR

proved to me on the basis of satisfactory evidence to be the person(s) who appeared before me.


Notary Public Signature

Seal

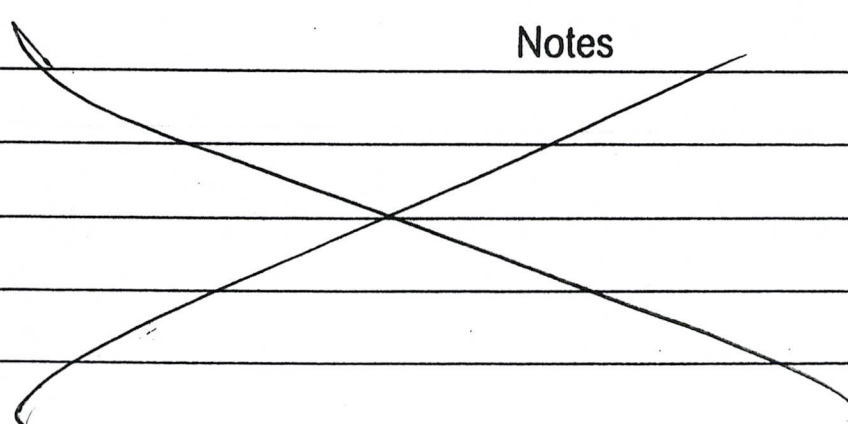


Optional Information

To help prevent fraud, it is recommended that you provide information about the attached document below.
This is not required under California State notary public law.

Document Title: _____ # of Pages: _____

Notes



RECEIVED
BLM AZ STATE OFFICE
2015 AUG 27 A 10:12
PHOENIX, ARIZONA

Mr. Scott Garrison

4329 Norval Ave.
Quartz Hill, CA 93536-3432

ATTN:
Accounts

BUREAU of Land Management
ARIZONA STATE OFFICE
ONE NORTH CENTRAL AVE.
PHOENIX, AZ. 85004-4427

PHOENIX, ARIZONA

2015 AUG 27 A 10: 12

RECEIVED
BLM AZ STATE OFFICE

FedEx Express

earthsmart
FedEx carbon-neutral
envelope shipping

RT 275 2 10:30 D
ST 6.2 6032 08:27

RECEIVED
BLM AZ STATE OFFICE
2015 AUG 27 A 9:54
PHOENIX, ARIZONA

ORIGIN ID WJFA (661) 722-2136
SCOTT 661-718-8993
ALL AMERICAN SHIPPING CENTERS
4083 W. AVE L
QUARTZ HILL, CA 93536
UNITED STATES US

SHIP DATE: 26AUG15
ACTWGT: 7.10 LB
CAD: 107043248/MSX12950


BILL SENDER

TO AZ. STATE OFFICE
BUREAU OF LAND MANAGMENT
ONE NORTH CENTRAL AVE STE. 800

PHOENIX AZ 85004

(602) 417-9200
INV: NM113718
PO: NM113718

REF: DEPT:




TRK# 7812 2248 6032
0201

THU - 27 AUG 10:30A
PRIORITY OVERNIGHT

WP ZSYA

85004
AZ-US PHX



9931/PCN/3100 # 100

J15201506260111

United States Department of the Interior
Bureau of Land Management
LANDS/RECREATION & PLANNING
ONE N CENTRAL AVE
PHOENIX, AZ 85004 -2203
Phone: 602-417-9200

Receipt

No: 3379928

Transaction #: 3478197	
Date of Transaction: 08/28/2015	
CUSTOMER:	
SCOTT GARRISON 4329 NORVAL AVE QUARTZ HILL, CA 93536-3432 US	

LINE #	QTY	DESCRIPTION	REMARKS	UNIT PRICE	TOTAL
1	1.00	LOCATABLE MINERALS / MINING CLAIMS-NOT NEW-UNADJUD, ONE AUTH NO. ONLY / MINING CLAIM MONEY RECEIVED CASES: AMC355657/\$100.00	WAIVER - 10 2016 / POL - 10 2015	- n/a -	100.00
TOTAL:					\$100.00

PAYMENT INFORMATION			
1	AMOUNT:	100.00	POSTMARKED: 08/26/2015
	TYPE:	CHECK	RECEIVED: 08/27/2015
	CHECK NO:	3789	
	NAME:	GARRISON, SCOTT 4329 NORVAL AVE QUARTZ HILL CA 93536-3432 US	

REMARKS

This receipt was generated by the automated BLM Collections and Billing System and is a paper representation of a portion of the official electronic record contained therein.

ENTERED
AUG 31 2015
BY: *JP*

8/28/2015

UNITED STATES DEPARTMENT OF THE INTERIOR
BUREAU OF LAND MANAGEMENT

MC NATIONWIDE CLAIMANT LISTING
September 10, 2015

Cust	AZ CLAIMANT	National Total
GARRISON SCOTT 4329 NORVAL AVE QUARTZ HILL, CA 93536-3432	10	10

UNITED STATES
DEPARTMENT OF THE INTERIOR
BUREAU OF LAND MANAGEMENT

1425

Amc 355657

MAINTENANCE FEE WAIVER CERTIFICATION

AA

FORM APPROVED
OMB NO. 1004-0114
Expires: October 31, 2016

SEE INSTRUCTIONS ON PAGE 2

1. This small miner waiver is filed for the assessment year beginning on September 1, 2014 and ending on September 1, 2015.
2. The undersigned and all related parties owned ten or fewer mining claims, mill, or tunnel sites located and maintained on Federal lands in the United States of America on September 1, 2014.
3. The undersigned have performed the assessment work required by law for each mining claim listed prior to filing this waiver and understand that by filing this form, the undersigned must file an affidavit of assessment work with the Bureau of Land Management (BLM) by the December 30th following the filing of this waiver.
4. The undersigned understand that if the assessment work obligation has not yet come due under 30 U.S.C. 28 (for those claims in their first assessment year only), a notice of intent to hold reciting this condition must be recorded by the December 30th following the filing of this waiver.
5. The undersigned understand that mill and tunnel sites may also be listed on this waiver and be waived from payment of the maintenance fee, and that a notice of intent to hold for these sites is required to be filed with the BLM by the December 30th following the filing of this waiver.
6. The undersigned understand and acknowledge that pursuant to 43 U.S.C. 1212 and 18 U.S.C. 1001, the filing or recording of a false, fictitious, or fraudulent document with the BLM may result in a fine of up to \$250,000, a prison term not to exceed five years, or both.
7. The mining claims, mill or tunnel sites for which this waiver from payment of the maintenance fees is requested are:

CLAIM OR SITE NAME	BLM RECORDATION SERIAL NUMBER
1. T # 1	✓ AMC 355657
2. T # 2	AMC 355658
3. T # 3	AMC 655659 355659
4. T # 4	AMC 655660 355660
5. T # 5	AMC 655661 355661
6. T # 6	AMC 655662 355662
7. T # 7	AMC 655663 355663
8. T # 8	AMC 655664 355664
9. T # 9	AMC 655665 355665
10. T # 10	AMC 655666 355666

The owner(s) (claimants) of the above mining claims and sites are:

SCOTT GARRISON

(Owner's Name - Please Print)

4329 NORVAL AVE.

(Owner's Mailing Address)

Scott Garrison

(Owner's Signature)

QUARTZ HILL

(City)

CA

(State)

93536

(Zip Code)

(Owner's Name - Please Print)

(Owner's Mailing Address)

(Owner's Signature)

(City)

(State)

(Zip Code)

(Owner's Name - Please Print)

(Owner's Mailing Address)

(Owner's Signature)

(City)

(State)

(Zip Code)

(Owner's Name - Please Print)

(Owner's Mailing Address)

(Owner's Signature)

(City)

(State)

(Zip Code)

PHOENIX, ARIZONA
2014 AUG 22 P 3:23
RECEIVED
BLM AZ STATE OFFICE

NW
9/22/2014
m

(Owner's Name - Please Print)	(Owner's Signature)		
(Owner's Mailing Address)	(City)	(State)	(Zip Code)
(Owner's Name - Please Print)	(Owner's Signature)		
(Owner's Mailing Address)	(City)	(State)	(Zip Code)
(Owner's Name - Please Print)	(Owner's Signature)		
(Owner's Mailing Address)	(City)	(State)	(Zip Code)
(Owner's Name - Please Print)	(Owner's Signature)		
(Owner's Mailing Address)	(City)	(State)	(Zip Code)

18 U.S.C. 1001 and 43 U.S.C. 1212 make it a crime for any person knowingly and willfully to make to any department or agency of the United States any false, fictitious or fraudulent statements or representations as to any matter within its jurisdiction.

INSTRUCTIONS

1. This certification is made under the provisions of 43 U.S.C. § 1744 and 30 U.S.C. §28-28k and the regulations thereunder (43 CFR Part 3830).
2. The claimant(s) must fill in the dates in paragraph 1 for the beginning and ending of the assessment year for which this waiver is sought.
3. The claimant(s) must fill in the date in paragraph 2 for the beginning of the assessment year for which this waiver is sought.
4. All claim and site names and BLM serial numbers must be listed for the mining claims, mill sites, and tunnel sites for which the waiver is sought.
5. All owners of the mining claims, mill sites, and tunnel sites and their addresses must be given.
6. This waiver form must be signed by all the claimants or their designated agent, in original form. If an agent is designated, a notarized designation of agent, signed by all of the claimants with proper address given, must be submitted with this waiver.
7. This form must be filed no later than September 1st for the upcoming assessment year in the BLM State Office where the mining claims or sites are recorded, or the waiver cannot be granted by the BLM. (Example: To obtain a waiver for the assessment year 2012, which begins on September 1, 2011, you must qualify for and file for a waiver no later than September 1, 2011, in the proper BLM State Office.)
8. For all mining claims which require assessment work, you must record an affidavit of labor on or before the December 30th immediately following the filing of this waiver. For all other mining claims or sites waived, you must record a notice of intent to hold on or before the December 30th immediately following the filing of this waiver.
9. Mill and tunnel sites may also be listed on this waiver and be waived from payment of the maintenance fee. A notice of intent to hold for these sites is required to be filed by the December 30th following the filing of this waiver.

FOR OFFICIAL USE ONLY

When Recorded Return Document to:

355657

SCOTT GARRISON
4329 NORVAL AVE.
QUARTZ HILL, CA, 93536

Check here if this is a change of address.

Telephone: 661 206-8834

E-mail address: neebe@hotmail.com

AFFIDAVIT OF PERFORMANCE OF ANNUAL WORK

1. State of Arizona, County of SANTA CRUZ ss:

2. I (Name) SCOTT GARRISON

3. Reside at (Address) 4329 NORVAL AVE.

City QUARTZ HILL County LOS ANGELES

State CA Zip 93536 being duly sworn, depose and say that I am a citizen of the United States, more than eighteen years of age, and that all of the facts set forth in this affidavit, subject to the provisions and penalties of 18 U.S.C. 1001 pertaining to the filing of false, fictitious, or fraudulent statements with the United States, are true and correct according to the best of my knowledge, information and belief.

4. Owner's name and address (If not shown in Items 1-3 above).

RECEIVED
BLM AZ STATE OFFICE
2014 AUG 22 P 3:24
PHOENIX, ARIZONA
BLM
Date
Stamp

5. That I am personally acquainted with the mining claim(s). The work and improvements were made by and at the expense of the owner(s) of said claim(s). Said contiguous group of claims, listed on this document, are situated in the

TUMACACORI (optional) Mining District; SANTA CRUZ County, Arizona.

Line No.	AMC NUMBER	CLAIM/SITE NAME	COUNTY RECORDER DATA (If available)	TWP	RNG	SEC
1	355657	T # 1		22 S	12 E	9
2	355658	T # 2		22 S	12 E	9
3	355659	T # 3		22 S	12 E	10
4	355660	T # 4		22 S	12 E	10
5	355661	T # 5		22 S	12 E	10
6	355662	T # 6		22 S	12 E	10

INTERESTED
AUG 26 2014
BY: Roman

RECEIVED
BLM AZ STATE OFFICE
2014 AUG 22 P 3:24
PHOENIX, ARIZONA

BLM
Date
Stamp

7	355663	T # 7		22\$	12E	10
8	355664	T # 8		22\$	12E	10
9	355665	T # 9		22\$	12E	10
10	355664	T # 10		22\$	12E	10

6. That between the dates starting at 12 o'clock noon on September 1, 20 13 and ending at 12 o'clock noon on September 1, 20 14 at least \$ 7,000 dollars worth of work and improvements were done and performed upon said claim(s) or upon one or more of a contiguous group of claims for the benefit of all, wholly or partly outside of a contiguous group of claims for the benefit of all, not including the location work.

7. That the following persons were employed to perform the work and improvements described herein: SCOTT GARRISON, MYONG GARRISON, TOMMY ALAIN

8. That the work and improvements performed were: RAW GRIDS AND GROUND RADAR ON NORTH END

9. Dated: 8/19/14 Signature: Scott Garrison

SUBSCRIBED AND SWORN TO before me, a Notary Public, this _____ day of _____ 20____

By: _____
Notary Public ~~See Attached Document~~

My Commission Expires _____

Bureau of Land Management
Arizona State Office
www.az.blm.gov


No. of Claims: 10 x \$10 = \$100.00
Check No.: 3765 Init. ASA
Receipt No.: 311074
For BLM Use Only

CALIFORNIA JURAT WITH AFFIANT STATEMENT

SEE ATTACHED DOCUMENT APP. OF PERP. OF ANU WORK.


State of Ca.
County of Los Angeles

Subscribed and sworn to before me Stan W. Boylan, Notary Public

On this 19th Day of AUG., 20 14
by SCOTT GARRISON  who
proved to me on the basis of satisfactory evidence to be the person(s) who
appeared before me.



Signature of Notary public



OPTIONAL

~~Capacity of Signer _____~~

~~Date of Document _____~~

~~Number of Pages _____~~

~~Right Thumb Print _____~~

PHOENIX, ARIZONA

2014 AUG 22 P 3:24

RECEIVED
BLM AZ STATE OFFICE

SCOTT GARRISON
4329 NORVAL AVE,
QUARTZ HILL, CA 93536

SANTA CLARITA

20 AUG 2014



RECEIVED
BLM AZ STATE OFFICE

2014 AUG 22 P 3:24

BUREAU OF LAND MANAGEMENT
PHOENIX, ARIZONA

ARIZONA STATE OFFICE

ONE NORTH CENTRAL AVE, SUITE 800

PHOENIX, AZ .85004-4427

85004442700



United States Department of the Interior
Bureau of Land Management
 LANDS/RECREATION & PLANNING
 ONE N CENTRAL AVE
 PHOENIX, AZ 85004 -2203
 Phone: 602-417-9200



Receipt

No: 3110711

Transaction #: 3202411	
Date of Transaction: 08/25/2014	
CUSTOMER:	
SCOTT GARRISON 4329 NORVAL AVE QUARTZ HILL, CA 93536-3432 US	

LINE #	QTY	DESCRIPTION	REMARKS	UNIT PRICE	TOTAL
1	1.00	LOCATABLE MINERALS / MINING CLAIMS-NOT NEW-UNADJUD, ONE AUTH NO. ONLY / MINING CLAIM MONEY RECEIVED CASES: AMC355657/\$100.00	MAINT FEE WAIVER (10) 2015 / POL (10) 2014	- n/a -	100.00
TOTAL:					\$100.00

PAYMENT INFORMATION					
1	AMOUNT:	100.00	POSTMARKED:	08/20/2014	
	TYPE:	CHECK	RECEIVED:	08/22/2014	
	CHECK NO:	3765			
	NAME:	GARRISON, SCOTT 4329 NORVAL AVE QUARTZ HILL CA 93536-3432 US			

REMARKS

This receipt was generated by the automated BLM Collections and Billing System and is a paper representation of a portion of the official electronic record contained therein.

AMC 355657

Form 3830-2
(September 2010)

UNITED STATES
DEPARTMENT OF THE INTERIOR
BUREAU OF LAND MANAGEMENT

MAINTENANCE FEE WAIVER CERTIFICATION

536 FORM APPROVED
OMB NO. 1004-0114
Expires: August 31, 2013

Handwritten initials
2013

2014

SEE INSTRUCTIONS ON PAGE 2

1. This small miner waiver is filed for the assessment year beginning on September 1, 2012 and ending on September 1, 2013.
2. The undersigned and all related parties owned ten or fewer mining claims, mill, or tunnel sites located and maintained on Federal lands in the United States of America on September 1, 2012 *2013*
3. The undersigned have performed the assessment work required by law for each mining claim listed prior to filing this waiver and understand that by filing this form, an affidavit of assessment work must be recorded by the December 30th following the filing of this waiver.
4. The undersigned understand that if the assessment work obligation has not yet come due under 30 U.S.C. 28 (for those claims in their first assessment year only), a notice of intent to hold reciting this condition must be recorded by the December 30th following the filing of this waiver.
5. The undersigned understand that mill and tunnel sites may also be listed upon this waiver and be waived from payment of the maintenance fee, and that a notice of intent to hold for these sites is required to be recorded by the December 30th immediately following the filing of this waiver.
6. The undersigned understand and acknowledge that pursuant to 43 U.S.C. 1212 and 18 U.S.C. 1001, the filing or recording of a false, fictitious, or fraudulent document with the Bureau of Land Management may result in a fine of up to \$250,000, a prison term not to exceed five years, or both.
7. The mining claims, mill or tunnel sites for which this waiver from payment of the maintenance fees is requested are:

CLAIM OR SITE NAME	BLM RECORDATION SERIAL NUMBER
1. T # 1	AMC 355657
2. T # 2	AMC 355658
3. T # 3	AMC 355659
4. T # 4	AMC 355660
5. T # 5	AMC 355661
6. T # 6	AMC 355662
7. T # 7	AMC 355663
8. T # 8	AMC 355664
9. T # 9	AMC 355665
10. T # 10	AMC 355666

The owner(s) (claimants) of the above mining claims and sites are:

SCOTT GARRISON
 (Owner's Name - Please Print)
 4329 NORVAL AVE.
 (Street or P.O. Box)
 QUARTZ HILL CA 93536
 (City) (State) (Zip Code)

Scott Garrison
 (Owner's Signature)

 (Owner's Name - Please Print)

 (Street or P.O. Box)

 (City) (State) (Zip Code)

 (Owner's Signature)

 (Owner's Name - Please Print)

 (Street or P.O. Box)

 (City) (State) (Zip Code)

RECEIVED
 BLM AZ STATE OFFICE
 2013 AUG 26 P 1:02
 PHOENIX, ARIZONA

ENTERED
 SEP 18 2013
 BY: *Jm*

When Recorded Return Document to:

SCOTT GARRISON
4329 NORVAL AVE
QUARTZ HILL, CA 93536

Check here is this is a change of address.

Telephone: 661-206-8834

E-mail address: neebe@hotmail.com

AFFIDAVIT OF PERFORMANCE OF ANNUAL WORK

1. State of Arizona, County of SANTA CRUZ ss:

2. I (Name) SCOTT GARRISON

3. Reside at (Address) _____

4329 NORVAL AVE.

City QUARTZ HILL County LOS ANGELES

State CA, Zip 93536 being duly sworn, depose and say that I am a citizen of the United States, more than eighteen years of age, and that all of the facts set forth in this affidavit, subject to the provisions and penalties of 18 U.S.C. 1001 pertaining to the filing of false, fictitious, or fraudulent statements with the United States, are true and correct according to the best of my knowledge, information and belief.

4. Owner's name and address (If not shown in Items 1-3 above). _____

RECEIVED
BLM AZ STATE OFFICE
2013 AUG 26 P 1:02
PHOENIX, ARIZONA
BLM
Date
Stamp

5. That I am personally acquainted with the mining claim(s). The work and improvements were made by and at the expense of the owner(s) of said claim(s). Said contiguous group of claims, listed on this document, are situated in the

TUMACACORI (optional) Mining District; SANTA CRUZ County, Arizona.

Line No.	AMC NUMBER	CLAIM/SITE NAME	COUNTY RECORDER DATA (If available)	TWP	RNG	SEC
1	355657	T # 1		22-S	12-E	9
2	355658	T # 2		22-S	12-E	9
3	355659	T # 3		22-S	12-E	10
4	355660	T # 4		22-S	12-E	10
5	355661	T # 5		22-S	12-E	10
6	355662	T # 6		22-S	12-E	10

Form: MCF108
Revised Jan. 2006
Page 1 of 2

ENTERED
SEP 11 2013
BY: HT

RECEIVED
BLM AZ STATE OFFICE
2013 AUG 26 P 1:02
PHOENIX, ARIZONA

BLM
Date
Stamp

7	355663	T #7		22.5	12E	10
8	355664	T #8		22.5	12E	10
9	355665	T #9		22.5	12E	10
10	355666	T #10		22.5	12E	10

6. That between the dates starting at 12 o'clock noon on September 1, 20 12 and ending at 12 o'clock noon on September 1, 20 13 at least \$ 11,970.00 dollars worth of work and improvements were done and performed upon said claim(s) or upon one or more of a contiguous group of claims for the benefit of all, wholly or partly outside of a contiguous group of claims for the benefit of all, not including the location work.

7. That the following persons were employed to perform the work and improvements described herein: SCOTT GARRISON, MYONG GARRISON, TOMMY ALLAIN, TINA MILLER

8. That the work and improvements performed were: RAN GROUND PENETRATION WORKED SHAFT 2

9. Dated: 8/15/13 Signature: Scott Garrison

SUBSCRIBED AND SWORN TO before me, a Notary Public, this _____ day of _____ 20_____

By: _____
Notary Public See Attached Document
My Commission Expires _____

Bureau of Land Management
Arizona State Office
www.az.blm.gov

No. of Claims: 10 x \$10 = 100
Check No.: 3743 Init. [Signature]
Receipt No.: 2865301
For BLM Use Only


CALIFORNIA JURAT WITH AFFIANT STATEMENT

SEE ATTACHED DOCUMENT AFF.

State of Ca.
County of Los Angeles

Subscribed and sworn to before me Stan W. Boylan, Notary Public

On this 15th Day of AUG., 2013
by SCOTT GARRISON ~~XX~~ who
proved to me on the basis of satisfactory evidence to be the person(s) who
appeared before me.



Signature of Notary public



OPTIONAL

~~Capacity of Signer _____
Date of Document _____~~

Number of Pages

Right Thumb Print

RECEIVED
BLM AZ STATE OFFICE
2013 AUG 26 P 1:02
PHOENIX, ARIZONA

GARRISON
4329 NORVAL AVE.
QUARTZ HILL, CA 93536



BUREAU OF LAND MANAGEMENT
ARIZONA STATE OFFICE
ONE NORTH CENTRAL AVE
SUITE 800
PHOENIX, AZ. 85004-4427

PHOENIX, ARIZONA

2013 AUG 26 P 1:02

RECEIVED
BLM AZ STATE OFFICE

United States Department of the Interior

Bureau of Land Management
 LANDS/RECREATION & PLANNING
 ONE N CENTRAL AVE
 PHOENIX, AZ 85004 -2203
 Phone: 602-417-9200

Receipt

No: 2865301

Transaction #: 2951216	
Date of Transaction: 08/26/2013	
CUSTOMER:	
SCOTT GARRISON 4329 NORVAL AVE QUARTZ HILL, CA 93536-3432 US	

LINE #	QTY	DESCRIPTION	REMARKS	UNIT PRICE	TOTAL
1	1.00	LOCATABLE MINERALS / MINING CLAIMS-NOT NEW-UNADJUD, ONE AUTH NO. ONLY / MINING CLAIM MONEY RECEIVED CASES: AMC355657/\$100.00	POL 2013110 WAV	- n/a -	100.00
TOTAL:					\$100.00

PAYMENT INFORMATION					
1	AMOUNT:	100.00	POSTMARKED:	08/21/2013	
	TYPE:	CHECK	RECEIVED:	08/26/2013	
	CHECK NO:	3743			
	NAME:	GARRISON, MYONG CHA 4329 NORVAL AVE QUARTZ HILL CA 93536-3432 US			

REMARKS

This receipt was generated by the automated BLM Collections and Billing System and is a paper representation of a portion of the official electronic record contained therein.

UNITED STATES
DEPARTMENT OF THE INTERIOR
BUREAU OF LAND MANAGEMENT

MAINTENANCE FEE WAIVER CERTIFICATION

FORM APPROVED
OMB NO. 1004-0114
Expires: August 31, 2013

418

SEE INSTRUCTIONS ON PAGE 2

355657

1. This small miner waiver is filed for the assessment year beginning on September 1, 2012 and ending on September 1, 2013.
2. The undersigned and all related parties owned ten or fewer mining claims, mill, or tunnel sites located and maintained on Federal lands in the United States of America on September 1, 2012.
3. The undersigned have performed the assessment work required by law for each mining claim listed prior to filing this waiver and understand that by filing this form, an affidavit of assessment work must be recorded by the December 30th following the filing of this waiver.
4. The undersigned understand that if the assessment work obligation has not yet come due under 30 U.S.C. 28 (for those claims in their first assessment year only), a notice of intent to hold reciting this condition must be recorded by the December 30th following the filing of this waiver.
5. The undersigned understand that mill and tunnel sites may also be listed upon this waiver and be waived from payment of the maintenance fee, and that a notice of intent to hold for these sites is required to be recorded by the December 30th immediately following the filing of this waiver.
6. The undersigned understand and acknowledge that pursuant to 43 U.S.C. 1212 and 18 U.S.C. 1001, the filing or recording of a false, fictitious, or fraudulent document with the Bureau of Land Management may result in a fine of up to \$250,000, a prison term not to exceed five years, or both.
7. The mining claims, mill or tunnel sites for which this waiver from payment of the maintenance fees is requested are:

CLAIM OR SITE NAME	BLM RECORDATION SERIAL NUMBER
1. T#1	AMC 355657
2. T#2	AMC 355658
3. T#3	AMC 355659
4. T#4	AMC 355660
5. T#5	AMC 355661
6. T#6	AMC 355662
7. T#7	AMC 355663
8. T#8	AMC 355664
9. T#9	AMC 355665
10. T#10	AMC 355666

The owner(s) (claimants) of the above mining claims and sites are:

SCOTT GARRISON

(Owner's Name - Please Print)

Scott Garrison
(Owner's Signature)

4329 NORVAL AVE.

(Street or P.O. Box)

QUARTZ HILL

CA

93536

(City)

(State)

(Zip Code)

(Owner's Name - Please Print)

(Owner's Signature)

(Street or P.O. Box)

(City)

(State)

(Zip Code)

(Owner's Name - Please Print)

(Owner's Signature)

(Street or P.O. Box)

(City)

(State)

(Zip Code)

(Continued on page 2)

RECEIVED
BLM AT STATE OFFICE
2012 AUG 22 P 3:28
PHOENIX, ARIZONA

ENTERED IN COMPUTER

RE 9.14.12

MR
RE

When Recorded Return Document to:

SCOTT GARRISON
4329 NORVAL AVE.
QUARTZ HILL, CA, 93536

Check here is this is a change of address.

Telephone: (261) 206-8834

E-mail address: nebe@hormail.com

AFFIDAVIT OF PERFORMANCE OF ANNUAL WORK

1. State of Arizona, County of SANTA CRUZ ss:

2. I (Name) SCOTT GARRISON

3. Reside at (Address) 4329 NORVAL AVE

City QUARTZ HILL County LOS ANGELES

State CA Zip 93536 being duly sworn, depose and say that I am a citizen of the United States, more than eighteen years of age, and that all of the facts set forth in this affidavit, subject to the provisions and penalties of 18 U.S.C. 1001 pertaining to the filing of false, fictitious, or fraudulent statements with the United States, are true and correct according to the best of my knowledge, information and belief.

4. Owner's name and address (if not shown in Items 1-3 above).

RECEIVED
BLM AZ STATE OFFICE
2012 AUG 22 P 3:28
PHOENIX, ARIZONA
BLM
Date
Stamp

5. That I am personally acquainted with the mining claim(s). The work and improvements were made by and at the expense of the owner(s) of said claim(s). Said contiguous group of claims, listed on this document, are situated in the

TUMACACORI (optional) Mining District; SANTA CRUZ County, Arizona.

Line No.	AMC NUMBER	CLAIM/SITE NAME	COUNTY RECORDER DATA (If available)	TWP	RNG	SEC
1	355657	T # 1		22S	12E	9
2	355658	T # 2		22S	12E	9
3	355659	T # 3		22S	12E	10
4	355660	T # 4		22S	12E	10
5	355661	T # 5		22S	12E	10
6	355662	T # 6		22S	12E	10

RECEIVED
BLM ARIZONA STATE OFFICE
2012 AUG 22 P 3:28
PHOENIX, ARIZONA

BLM
Date
Stamp

7	355663	T # 7		22\$	12E	10
8	355664	T # 8		22\$	12E	10
9	355665	T # 9		22\$	12E	10
10	355666	T # 10		22\$	12E	10

6. That between the dates starting at 12 o'clock noon on September 1, 20 11 and ending at 12 o'clock noon on September 1, 20 12 at least \$ 2,000.00 dollars worth of work and improvements were done and performed upon said claim(s) or upon one or more of a contiguous group of claims for the benefit of all, wholly or partly outside of a contiguous group of claims for the benefit of all, not including the location work.

7. That the following persons were employed to perform the work and improvements described herein: SCOTT GARRISON, MYONG GARRISON, TOMMY ALLAIN

8. That the work and improvements performed were: REMARKED GRIDS AND RAN AND CHARTED GROUND RADAR


9. Dated: 8/20/2012 Signature: Scott Garrison

SUBSCRIBED AND SWORN TO before me, a Notary Public, this 20 day of August 20 12

By: Scott Garrison
Notary Public Jodi Gandolfo

My Commission Expires July 21 2013

Bureau of Land Management
Arizona State Office
www.az.blm.gov



No. of Claims: 10 x \$10 = \$100.00
Check No.: 3722 Init. AGH
Receipt No.: 2637973
For BLM Use Only

Form: MCF108
Revised Jan. 2006
Page 2 of 2

SCOTT GARRISON
4329 NORVAL AVE,
QUARTZ HILL, CA 93536

BARBERSFIELD CA 93311

20 AUG 2012 PM 2:1



UNITED STATES DEPT, of INTERIOR
BLM,
ARIZONA STATE OFFICE
ONE N. CENTRAL AVE, SUITE 800
PHOENIX, AZ. 85004-4427

PHOENIX, ARIZONA

2012 AUG 22 P 3:21

RECEIVED
BLM AZ STATE OFFICE

85004442700



SCOTT GARRISON
4329 NORVAL AVE.
QUARTZ HILL, CA 93536

BARBERSFIELD CA 932

30 AUG 2012 FRI 1



UNITED STATES DEPT. OF INTERIOR
BLM.
ARIZONA STATE OFFICE
ONE N. CENTRAL AVE., SUITE 800
PHOENIX, AZ. 85004-4427

PHOENIX, ARIZONA

2012 AUG 22 P 3:27

RECEIVED
BLM AZ STATE OFFICE

85004442700



United States Department of the Interior
Bureau of Land Management
 LANDS/RECREATION & PLANNING
 ONE N CENTRAL AVE
 PHOENIX, AZ 85004 -2203
 Phone: 602-417-9200

Receipt

No: 2637973

Transaction #: 2718588	
Date of Transaction: 08/23/2012	
CUSTOMER:	
SCOTT GARRISON 4329 NORVAL AVE QUARTZ HILL, CA 93536-3432 US	

LINE #	QTY	DESCRIPTION	REMARKS	UNIT PRICE	TOTAL
1	1.00	LOCATABLE MINERALS / MINING CLAIMS- NOT NEW-UNADJUD, ONE AUTH NO. ONLY / MINING CLAIM MONEY RECEIVED CASES: AMC355657/\$100.00	MAINT FEE WAIVER (10) 2013 / POL (10) 2012	- n/a -	100.00
TOTAL:					\$100.00

PAYMENT INFORMATION			
1	AMOUNT:	100.00	POSTMARKED: N/A
	TYPE:	CHECK	RECEIVED: 08/22/2012
	CHECK NO:	3722	
	NAME:	GARRISON, SCOTT 4329 NORVAL AVE QUARTZ HILL CA 93536-3432 US	

REMARKS

This receipt was generated by the automated BLM Collections and Billing System and is a paper representation of a portion of the official electronic record contained therein.

UNITED STATES
DEPARTMENT OF THE INTERIOR
BUREAU OF LAND MANAGEMENT

MAINTENANCE FEE WAIVER CERTIFICATION

JML

FORM APPROVED
OMB NO. 1004-0114
Expires: August 31, 2013

SEE INSTRUCTIONS ON PAGE 2

651 AMC 355657

1. This small miner waiver is filed for the assessment year beginning on September 1, 2011 and ending on September 1, 2012
2. The undersigned and all related parties owned ten or fewer mining claims, mill, or tunnel sites located and maintained on Federal lands in the United States of America on September 1, 2011.
3. The undersigned have performed the assessment work required by law for each mining claim listed prior to filing this waiver and understand that by filing this form, an affidavit of assessment work must be recorded by the December 30th following the filing of this waiver.
4. The undersigned understand that if the assessment work obligation has not yet come due under 30 U.S.C. 28 (for those claims in their first assessment year only), a notice of intent to hold reciting this condition must be recorded by the December 30th following the filing of this waiver.
5. The undersigned understand that mill and tunnel sites may also be listed upon this waiver and be waived from payment of the maintenance fee, and that a notice of intent to hold for these sites is required to be recorded by the December 30th immediately following the filing of this waiver.
6. The undersigned understand and acknowledge that pursuant to 43 U.S.C. 1212 and 18 U.S.C. 1001, the filing or recording of a false, fictitious, or fraudulent document with the Bureau of Land Management may result in a fine of up to \$250,000, a prison term not to exceed five years, or both.
7. The mining claims, mill or tunnel sites for which this waiver from payment of the maintenance fees is requested are:

CLAIM OR SITE NAME	BLM RECORDATION SERIAL NUMBER
1. T1	✓ AMC 355657
2. T2	AMC 355658
3. T3	AMC 355659
4. T4	AMC 355660
5. T5	AMC 355661
6. T6	AMC 355662
7. T7	AMC 355663
8. T8	AMC 355664
9. T9	AMC 355665
10. T10	AMC 355666

The owner(s) (claimants) of the above mining claims and sites are:

SCOTT GARRISON
(Owner's Name - Please Print)

4329 NORVAL AVE
(Street or P.O. Box)

QUARTZ HILL CA. 93536
(City) (State) (Zip Code)

(Owner's Name - Please Print)

(Street or P.O. Box)

(City) (State) (Zip Code)

(Owner's Name - Please Print)

(Street or P.O. Box)

(City) (State) (Zip Code)

(Continued on page 2)

Scott Garrison
(Owner's Signature)

RECEIVED
BLM AZ STATE OFFICE
2011 AUG 31 AM 7:40
PHOENIX, ARIZONA

(Owner's Signature)

(Owner's Signature)

ENTERED IN COMPUTER
R299-11

When Recorded Return Document to:

SCOTT GARRISON
4329 NORVAL AVE
QUARTZ HILL, CA. 93536

Check here is this is a change of address.

Telephone: (661) 206-8834

E-mail address: meeb4@hotmail.com

AFFIDAVIT OF PERFORMANCE OF ANNUAL WORK

1. State of Arizona, County of SANTA CRUZ ss:

2. I (Name) SCOTT GARRISON

3. Reside at (Address) 4329 NORVAL AVE

City QUARTZ HILL County LOS ANGELES

RECEIVED
BLM AZ STATE OFFICE
2011 AUG 31 A T: 4:0
PHOENIX, ARIZONA
BLM
Date
Stamp

State CA Zip 93536 being duly sworn, depose and say that I am a citizen of the United States, more than eighteen years of age, and that all of the facts set forth in this affidavit, subject to the provisions and penalties of 18 U.S.C. 1001 pertaining to the filing of false, fictitious, or fraudulent statements with the United States, are true and correct according to the best of my knowledge, information and belief.

4. Owner's name and address (If not shown in Items 1-3 above).

5. That I am personally acquainted with the mining claim(s). The work and improvements were made by and at the expense of the owner(s) of said claim(s). Said contiguous group of claims, listed on this document, are situated in the

(optional) Mining District; SANTA CRUZ County, Arizona.

Line No.	AMC NUMBER	CLAIM/SITE NAME	COUNTY RECORDER DATA (If available)	TWP	RNG	SEC
1	355657	T1		22S	12E	9
2	355658	T2		22S	12E	9
3	355659	T3		22S	12E	10
4	355660	T4		22S	12E	10
5	355661	T5		22S	12E	10
6	355662	T6		22S	12E	10

Form: MCF108

Revised Jan. 2006

ENTERED IN COMPUTER Page 1 of 2

RECEIVED
BLM AZ STATE OFFICE
2011 AUG 31 A 7:40
PHOENIX, ARIZONA

BLM
Date
Stamp

7	355663	T 7		225	12E	10
8	355664	T 8		225	12E	10
9	355665	T 9		225	12E	10
10	355666	T 10		225	12E	10

6. That between the dates starting at 12 o'clock noon on September 1, 20 10 and ending at 12 o'clock noon on September 1, 20 11 at least \$ 8900.00 dollars worth of work and improvements were done and performed upon said claim(s) or upon one or more of a contiguous group of claims for the benefit of all, wholly or partly outside of a contiguous group of claims for the benefit of all, not including the location work.

7. That the following persons were employed to perform the work and improvements described herein: _____

MYONG GARRISON, TINA MILLER, TOMMY ALAIN

8. That the work and improvements performed were: RAN MAGNATOMITOR THROUGH ALL 10 CLAIMS AND PROCESSED ALL DATA, REINFORCED LOWER END OF SHAFT #1

9. Dated: 8/26/11 Signature: [Signature]

SUBSCRIBED AND SWORN TO before me, a Notary Public, this _____ day of _____ 20____

By: _____

Notary Public See Attached Document

My Commission Expires _____

Bureau of Land Management
Arizona State Office
www.az.blm.gov

No. of Claims: 10 x \$10 = 100
Check No.: 3706 Init. [Initials]
Receipt No.: 2421320
For BLM Use Only

CALIFORNIA JURAT WITH AFFIANT STATEMENT

Affiant Statement:

(to be completed only by document signer(s), not the Notary)

RECEIVED
 BLM & STATE OFFICE
 2011 AUG 31 AM 7:40
 PHOENIX, ARIZONA

~~_____~~
~~_____~~
~~_____~~
~~_____~~

Signature of Document Signer #1

Signature of Document Signer #2

or see Attached Document (Notary to cross out above lines)

State of CALIFORNIA
 County of LOS ANGELES

Subscribed and sworn (or affirmed) to before me
 On this 26th day of AUG, 2011
 by SCOTT GARRISON
 (name of signer)

**proved to me on the basis of satisfactory evidence
 to be the person who appeared before me.**
 and

by _____
 (name of signer)

**proved to me on the basis of satisfactory evidence
 to be the person who appeared before me.**

Signature of Notary Public



DESCRIPTION of ATTACHED DOCUMENT

Title or Type of Document:

Title or Type of Document:

Document Date: _____ # of Pages: _____

Document Date: _____ # of Pages: _____

Signer(s) Other Than Named Above:

Signer(s) Other Than Named Above:

Right
Thumbprint

Right
Thumbprint

United States Department of the Interior

Bureau of Land Management

LANDS/RECREATION & PLANNING

ONE N CENTRAL AVE

PHOENIX, AZ 85004 -2203

Phone: 602-417-9200

Receipt

No:

2421320

Transaction #: 2496761	
Date of Transaction: 08/31/2011	
CUSTOMER:	
SCOTT GARRISON 4329 NORVAL AVE QUARTZ HILL,CA 93536-3432 US	

LINE #	QTY	DESCRIPTION	REMARKS	UNIT PRICE	TOTAL
1	1.00	LOCATABLE MINERALS / MINING CLAIMS-NOT NEW-UNADJUD,ONE AUTH NO. ONLY / MINING CLAIM MONEY RECEIVED CASES: AMC355657/\$100.00	POL 2011/10 WAV	- n/a -	100.00
TOTAL:					\$100.00

PAYMENT INFORMATION			
1	AMOUNT:	100.00	POSTMARKED: 08/26/2011
	TYPE:	CHECK	RECEIVED: 08/31/2011
	CHECK NO:	3706	
	NAME:	GARRISON, SCOTT 4329 NORVAL AVE QUARTZ HILL CA 93536-3432 US	

REMARKS

This receipt was generated by the automated BLM Collections and Billing System and is a paper representation of a portion of the official electronic record contained therein.

SCOTT GARRISON
4329 NOVAL AVE
QUARTZ HILL, CA
93534

85004-4427



RECEIVED
DU: AZ STATE OFFICE

2011 AUG 30 P 12:27

PHOENIX, ARIZONA

BUREAU OF LAND MANAGEMENT
ARIZONA STATE OFFICE
ONE N. CENTRAL AVE, SUITE 800
PHOENIX, AZ. 85004-4427



SM

AMC 355657

403

FORM APPROVED OMB NO. 1004-0114 Expires: February 28, 2010

MAINTENANCE FEE WAIVER CERTIFICATION

SEE INSTRUCTIONS ON REVERSE

- 1. This small miner waiver is filed for the assessment year beginning at noon on September 1, 2009 and ending at noon on September 1, 2010
2. The undersigned and all related parties owned ten or fewer mining claims, mill, or tunnel sites located and maintained on Federal lands in the United States of America on September 1, 2009.
3. The undersigned have performed the assessment work required by law for each mining claim listed prior to filing this waiver and understand that by filing this form; an affidavit of assessment work must be recorded by the December 30th following the filing of this waiver.
4. The undersigned understand that if the assessment work obligation has not yet come due under 30 U.S.C. 28 (for those claims in their first assessment year only); a notice of intent to hold reciting this condition must be recorded by the December 30th following the filing of this waiver.
5. The undersigned understand that mill and tunnel sites may also be listed upon this waiver and be waived from payment of the maintenance fee; and that a notice of intent to hold for these sites is required to be recorded by the December 30th immediately following the filing of this waiver.
6. The undersigned understand and acknowledge that pursuant to 43 U.S.C. 1212 and 18 U.S.C. 1001; the filing or recording of a false, fictitious, or fraudulent document with the Bureau of Land Management may result in a fine of up to \$250,000, a prison term not to exceed five years, or both.
7. The mining claims, mill or tunnel sites for which this waiver from payment of the maintenance fees is requested are:

Table with 2 columns: CLAIM OR SITE NAME, BLM RECORDATION SERIAL NUMBER. Rows 1-10 listing T#1 through T#10 and corresponding AMC numbers (355657 to 355666).

The owner(s) (claimants) of the above mining claims and sites are:

SCOTT GARRISON (Owner's Name - Please Print)

Scott Garrison (Owner's Signature)

4329 NORVAL AVE (Street or P.O. Box)

changed address 18

QUARTZ HILL CA 93536 (City, State, Zip Code)

RECEIVED BLM AZ STATE OFFICE 2010 AUG 24 A 8:32 PHOENIX, ARIZONA

(Owner's Name - Please Print)

(Owner's Signature)

(Street or P.O. Box)

(City) (State) (Zip Code)

(Owner's Name - Please Print)

(Owner's Signature)

(Street or P.O. Box)

(City) (State) (Zip Code)

(Continued on page 2)

ENTERED INTO COMPUTER

(Owner's Name - Please Print)	(Owner's Signature)		
(Street or P.O. Box)	(City)	(State)	(Zip Code)
(Owner's Name - Please Print)	(Owner's Signature)		
(Street or P.O. Box)	(City)	(State)	(Zip Code)
(Owner's Name - Please Print)	(Owner's Signature)		
(Street or P.O. Box)	(City)	(State)	(Zip Code)
(Owner's Name - Please Print)	(Owner's Signature)		
(Street or P.O. Box)	(City)	(State)	(Zip Code)

RECEIVED
BLM AZ STATE OFFICE
2000 AUG 24 8:32
PACIFIC ARIZONA

INSTRUCTIONS

1. This certification is made under the provisions of § 1744 of Title 43 and § 28-28k of Title 30 of the United States Code; and the regulations thereunder (43 CFR Part 3830).
2. The claimant(s) **must** fill in the dates in paragraph 1 for the beginning and ending of the assessment year for which this waiver is sought.
3. The claimant(s) **must** fill in the date in paragraph 2 for the beginning of the assessment year for which this waiver is sought.
4. All claim and site names and Bureau of Land Management (BLM) serial numbers **must** be listed for the mining claims, mill sites, and tunnel sites for which the waiver is sought.
5. All owners of the mining claims, mill sites, and tunnel sites and their addresses **must** be given.
6. This waiver form **must** be signed by all the claimants or their designated agent, in original form. If an agent is designated, a notarized designation of agent, signed by all of the claimants with proper address given, **must** be submitted with this waiver.
7. This form **must** be filed no later than September 1st for the upcoming assessment year in the BLM State Office where the mining claims or sites are recorded, or the waiver cannot be granted by the BLM. (Example: to obtain a waiver for the assessment year 2000, which begins at noon on September 1, 1999, you **must** qualify for and file for a waiver no later than September 1, 1999, in the proper BLM State Office).
8. For all mining claims which require assessment work, you **must** record an affidavit of labor on or before the December 30th immediately following the filing of this waiver. For all other mining claims or sites waived, you **must** record a notice of intent to hold on or before the December 30th immediately following the filing of this waiver.
9. Mill and tunnel sites may also be listed upon this waiver and be waived from payment of the maintenance fee. A notice of intent to hold for these sites is required to be filed by the December 30th following the filing of this waiver.

NOTICE/BURDEN HOURS STATEMENT

The Privacy Act of 1974, *as amended*, and the regulation in 43 CFR 2.48(d) provide that you be furnished the following information in connection with the information required by this certification of waiver from rental fees.

AUTHORITY: 30 U.S.C. 28-28k; 43 U.S.C. 1201, 1457, 1740, and 1744; and 43 CFR 3830.

PRINCIPLE PURPOSE: This information is to be used to verify that the owner(s) (claimants) of a mining claim has complied with 30 U.S.C. 28f and is entitled to perform assessment work in lieu of paying the maintenance fee for the mining claims listed on this form.

ROUTINE USE: (1) Adjudication of the claimant(s) certification of waiver from paying the maintenance fee otherwise required by 30 U.S.C. 28f. (2) Disclosure may be made to appropriate Federal agencies when location is made within the agency's geographic area of responsibility. (3) Information from the record and/or the record will be transferred to the appropriate Federal, State, or local agency, or a member of the public in response to a specific request for pertinent information. (4) Information may also be provided to the Department of Justice or in a proceeding before a court or adjudicative body; or to Federal, State, local or foreign agencies when needed for enforcement of civil or criminal codes or applicable regulations concerning title rights upon the public land.

EFFECT OF NOT PROVIDING INFORMATION: Disclosure of this information is required by 30 U.S.C. 28f and 43 CFR Part 3830 for those qualified claimants wishing to take the small miner waiver allowed. Failure to supply the information required in this form to support the claimants certification of waiver from payment of the otherwise required maintenance fees will result in the waiver being disallowed and the mining claims subject to forfeiture by BLM under 30 U.S.C. 28i.

The Paperwork Reduction Act of 1995 requires us to inform you that:

This information is being collected to allow the BLM to determine if you qualify for a waiver from the payment of \$100 per mining claim or site maintenance fee established in 30 U.S.C. 28f and the implementing regulations at 43 CFR 3830. A response to this request is required in accordance with the statute to obtain your benefit.

BLM would like you to know that you do not have to respond to this, or any other, Federal agency-sponsored information collection unless it displays a currently valid OMB control number.

Public reporting burden for this form is estimated to average 20 minutes (.33 hours) per response, including time to review instructions, gathering and maintaining data, and completing and reviewing the form. Direct comments regarding this burden estimate, or any other aspect of this form, to the U.S. Department of the Interior, Bureau of Land Management, (1004-0114) Bureau Information Collection Clearance Officer (WO-630), Mail Stop 401 LS, 1849 C St., N.W., Washington, D.C. 20240.

FOR OFFICIAL USE ONLY

RECEIVED
BLM AZ STATE OFFICE
2010 AUG 24 A 8:32
PHOENIX, ARIZONA

BLM
Date
Stamp

7	355663	T#7		22\$	12E	10
8	355664	T#8		22\$	12E	10
9	355665	T#9		22\$	12E	10
10	355666	T#10		22\$	12E	10

6. That between the dates starting at 12 o'clock noon on September 1, 20 09 and ending at 12 o'clock noon on September 1, 20 10 at least \$ 12,600.00 dollars worth of work and improvements were done and performed upon said claim(s) or upon one or more of a contiguous group of claims for the benefit of all, wholly or partly outside of a contiguous group of claims for the benefit of all, not including the location work.

7. That the following persons were employed to perform the work and improvements described herein: SCOTT GARRISON, MIONG GARRISON, TOMMY ALLAIN, TINAMILLET

8. That the work and improvements performed were: WORKED SHAFT 1 AND REINFORCED shaft 2

9. Dated: 8/20/10 Signature: Scott Garrison

SUBSCRIBED AND SWORN TO before me, a Notary Public, this 20 day of August 2010

By: Scott Garrison

Notary Public _____

My Commission Expires July 21 2013

Bureau of Land Management
Arizona State Office
www.az.blm.gov



No. of Claims: 10 x \$10 = 100
 Check No.: _____ Init. SP/S
 Receipt No. 2202815
For BLM Use Only

When Recorded Return Document to:

SCOTT GARRISON
4329 NORVAL AVE,
QUARTZ HILL, CA 93536

Check here if this is a change of address.

Telephone: 602 614 4944

E-mail address: neebee@hotmail.com

RECEIVED
BLM AZ STATE OFFICE
2010 AUG 24 A 8:31
PHOENIX, ARIZONA

AFFIDAVIT OF PERFORMANCE OF ANNUAL WORK

1. State of Arizona, County of SANTA CRUZ ss:

2. I (Name) SCOTT GARRISON

3. Reside at (Address) 4329 NORVAL AVE

City QUARTZ HILL County LOS ANGELES

State CA Zip 93536 being duly sworn, depose and say that I am a citizen of the United States, more than eighteen years of age, and that all of the facts set forth in this affidavit, subject to the provisions and penalties of 18 U.S.C. 1001 pertaining to the filing of false, fictitious, or fraudulent statements with the United States, are true and correct according to the best of my knowledge, information and belief.

4. Owner's name and address (If not shown in Items 1-3 above), _____

5. That I am personally acquainted with the mining claim(s). The work and improvements were made by and at the expense of the owner(s) of said claim(s). Said contiguous group of claims, listed on this document, are situated in the

TUMACACORI (optional) Mining District; SANTA CRUZ County, Arizona.

Line No.	AMC NUMBER	CLAIM/SITE NAME	COUNTY RECORDER DATA (If available)	TWP	RNG	SEC
1	355657	T#1		22S	12E	9
2	355658	T#2		22S	12E	9
3	355659	T#3		22S	12E	10
4	355660	T#4		22S	12E	10
5	355661	T#5		22S	12E	10
6	355662	T#6		22S	12E	10

9-13-2010 TS
ENTERED INTO COMPUTER

United States Department of the Interior
 Bureau of Land Management
 LANDS/RECREATION & PLANNING
 ONE N CENTRAL AVE
 PHOENIX, AZ 85004 -2203
 Phone:

Receipt

No:

2202815

Transaction #: 2272728

Date of Transaction: 08/27/2010

CUSTOMER:	SCOTT GARRISON 4329 NORVAL AVE QUARTZ HILL,CA 93536-3432 US
-----------	---

LINE #	QTY	DESCRIPTION	REMARKS	UNIT PRICE	TOTAL
1	1.00	LOCATABLE MINERALS / MINING CLAIMS-NOT NEW-UNADJUD,ONE AUTH NO. ONLY / MINING CLAIM MONEY RECEIVED CASES: AMC355657/\$100.00	POL/WAIVER-10	- n/a -	100.00
TOTAL:					\$100.00

PAYMENT INFORMATION					
1	AMOUNT:	100.00	POSTMARKED:	N/A	
	TYPE:	CHECK	RECEIVED:	08/27/2010	
	CHECK NO:	3677			
	NAME:	GARRISON, SCOTT 4329 NORVAL AVE QUARTZ HILL CA 93536-3432 US			

REMARKS

This receipt was generated by the automated BLM Collections and Billing System and is a paper representation of a portion of the official electronic record contained therein.

AMC 355657

191

28568A

FORM APPROVED
OMB NO. 1004-0114
Expires: February 28, 2010

MAINTENANCE FEE WAIVER CERTIFICATION

SEE INSTRUCTIONS ON REVERSE

1. This small miner waiver is filed for the assessment year beginning at noon on September 1, 2009 and ending at noon on September 1, 2010.
2. The undersigned and all related parties owned ten or fewer mining claims, mill, or tunnel sites located and maintained on Federal lands in the United States of America on September 1, 2009.
3. The undersigned have performed the assessment work **required by law** for each mining claim listed **prior to filing this waiver** and understand that by filing this form; an affidavit of assessment work **must** be recorded by the December 30th following the filing of this waiver.
4. The undersigned understand that if the assessment work obligation has not yet come due under 30 U.S.C. 28 (for those claims in their first assessment year only); a notice of intent to hold reciting this condition **must** be recorded by the December 30th following the filing of this waiver.
5. The undersigned understand that mill and tunnel sites may also be listed upon this waiver and be waived from payment of the maintenance fee; and that a notice of intent to hold for these sites is required to be recorded by the December 30th immediately following the filing of this waiver.
6. The undersigned understand and acknowledge that pursuant to 43 U.S.C. 1212 and 18 U.S.C. 1001; the filing or recording of a false, fictitious, or fraudulent document with the Bureau of Land Management may result in a fine of up to \$250,000, a prison term not to exceed five years, or both.
7. The mining claims, mill or tunnel sites for which this waiver from payment of the maintenance fees is requested are:

CLAIM OR SITE NAME	BLM RECORDATION SERIAL NUMBER
1. T#1	AMC 355657
2. T#2	AMC 355658
3. T#3	AMC 355659
4. T#4	AMC 355660
5. T#5	AMC 355661
6. T#6	AMC 355662
7. T#7	AMC 355663
8. T#8	AMC 355664
9. T#9	AMC 355665
10. T#10	AMC 355666

The owner(s) (claimants) of the above mining claims and sites are:

Scott Garrison
(Owner's Name - Please Print)

Scott Garrison
(Owner's Signature)

4329 Norval AVE
(Street or P.O. Box)

Quartz Hill Calif. 93536
(City) (State) (Zip Code)

(Owner's Name - Please Print)

(Owner's Signature)

(Street or P.O. Box)

(City) (State) (Zip Code)

(Owner's Name - Please Print)

(Owner's Signature)

(Street or P.O. Box)

(City) (State) (Zip Code)

RECEIVED
BLM AZ STATE OFFICE
2009 AUG 28 A 8:00
DENIX, ARIZONA

ENTERED INTO COMPUTER
9/24/09 AB

(Owner's Name - Please Print)	(Owner's Signature)		
(Street or P.O. Box)	(City)	(State)	(Zip Code)
(Owner's Name - Please Print)	(Owner's Signature)		
(Street or P.O. Box)	(City)	(State)	(Zip Code)
(Owner's Name - Please Print)	(Owner's Signature)		
(Street or P.O. Box)	(City)	(State)	(Zip Code)
(Owner's Name - Please Print)	(Owner's Signature)		
(Street or P.O. Box)	(City)	(State)	(Zip Code)

INSTRUCTIONS

1. This certification is made under the provisions of § 1744 of Title 43 and § 28-28k of Title 30 of the United States Code, and the regulations thereunder (43 CFR Part 3830).
2. The claimant(s) **must** fill in the dates in paragraph 1 for the beginning and ending of the assessment year for which this waiver is sought.
3. The claimant(s) **must** fill in the date in paragraph 2 for the beginning of the assessment year for which this waiver is sought.
4. All claim and site names and Bureau of Land Management (BLM) serial numbers **must** be listed for the mining claims, mill sites, and tunnel sites for which the waiver is sought.
5. All owners of the mining claims, mill sites, and tunnel sites and their addresses **must** be given.
6. This waiver form **must** be signed by all the claimants or their designated agent, in original form. If an agent is designated, a notarized designation of agent, signed by all of the claimants with proper address given, **must** be submitted with this waiver.
7. This form **must** be filed no later than September 1st for the upcoming assessment year in the BLM State Office where the mining claims or sites are recorded, or the waiver cannot be granted by the BLM. (Example: to obtain a waiver for the assessment year 2000, which begins at noon on September 1, 1999, you **must** qualify for and file for a waiver no later than September 1, 1999, in the proper BLM State Office).
8. For all mining claims which require assessment work, you **must** record an affidavit of labor on or before the December 30th immediately following the filing of this waiver. For all other mining claims or sites waived, you must record a notice of intent to hold on or before the December 30th immediately following the filing of this waiver.
9. Mill and tunnel sites may also be listed upon this waiver and be waived from payment of the maintenance fee. A notice of intent to hold for these sites is required to be filed by the December 30th following the filing of this waiver.

NOTICE/BURDEN HOURS STATEMENT

The Privacy Act of 1974, *as amended*, and the regulation in 43 CFR 2.48(d) provide that you be furnished the following information in connection with the information required by this certification of waiver from rental fees.

AUTHORITY: 30 U.S.C. 28-28k; 43 U.S.C. 1201, 1457, 1740, and 1744; and 43 CFR 3830.

PRINCIPLE PURPOSE: This information is to be used to verify that the owner(s) (claimants) of a mining claim has complied with 30 U.S.C. 28f and is entitled to perform assessment work in lieu of paying the maintenance fee for the mining claims listed on this form.

ROUTINE USE: (1) Adjudication of the claimant(s) certification of waiver from paying the maintenance fee otherwise required by 30 U.S.C. 28f. (2) Disclosure may be made to appropriate Federal agencies when location is made within the agency's geographic area of responsibility. (3) Information from the record and/or the record will be transferred to the appropriate Federal, State, or local agency, or a member of the public in response to a specific request for pertinent information. (4) Information may also be provided to the Department of Justice or in a proceeding before a court or adjudicative body; or to Federal, State, local or foreign agencies when needed for enforcement of civil or criminal codes or applicable regulations concerning title rights upon the public land.

EFFECT OF NOT PROVIDING INFORMATION: Disclosure of this information is required by 30 U.S.C. 28f and 43 CFR Part 3830 for those qualified claimants wishing to take the small miner waiver allowed. Failure to supply the information required in this form to support the claimants certification of waiver from payment of the otherwise required maintenance fees will result in the waiver being disallowed and the mining claims subject to forfeiture by BLM under 30 U.S.C. 28i.

The Paperwork Reduction Act of 1995 requires us to inform you that This information is being collected to allow the BLM to determine if you qualify for a waiver from the payment of \$100 per mining claim or site maintenance fee established in 30 U.S.C. 28f and the implementing regulations at 43 CFR 3830. A response to this request is required in accordance with the statute to obtain your benefit.

BLM would like you to know that you do not have to respond to this, or any other, Federal agency-sponsored information collection unless it displays a currently valid OMB control number.

Public reporting burden for this form is estimated to average 20 minutes (.33 hours) per response, including time to review instructions, gathering and maintaining data, and completing and reviewing the form. Direct comments regarding this burden estimate, or any other aspect of this form, to the U.S. Department of the Interior, Bureau of Land Management, (1004-0114) Bureau Information Collection Clearance Officer (WO-630), Mail Stop 401 LS, 1849 C St., N.W., Washington, D.C. 20240.

PHOENIX, ARIZONA

FOR OFFICIAL USE ONLY

2009 AUG 28 8:00

RECEIVED

BLM AZ STATE OFFICE

When Recorded Return Document to:

SCOTT GARRISON
4329 NORVAL AVE,
QUARTZ HILL CA. 93536

Check here is this is a change of address.

Telephone: 602 614-1944

E-mail address: neebe@hotmail.com

AFFIDAVIT OF PERFORMANCE OF ANNUAL WORK

1. State of Arizona, County of SANTA CRUZ ss:

2. I (Name) SCOTT GARRISON

3. Reside at (Address) 4329 NORVAL AVE

City QUARTZ HILL County LOS ANGELES

State CA Zip 93536 being duly sworn, depose and say that I am a citizen of the United States, more than eighteen years of age, and that all of the facts set forth in this affidavit, subject to the provisions and penalties of 18 U.S.C. 1001 pertaining to the filing of false, fictitious, or fraudulent statements with the United States, are true and correct according to the best of my knowledge, information and belief.

4. Owner's name and address (If not shown in Items 1-3 above), _____

5. That I am personally acquainted with the mining claim(s). The work and improvements were made by and at the expense of the owner(s) of said claim(s). Said contiguous group of claims, listed on this document, are situated in the

TUMACACORI (optional) Mining District; SANTA CRUZ County, Arizona.

Line No.	AMC NUMBER	CLAIM/SITE NAME	COUNTY RECORDER DATA (If available)	TWP	RNG	SEC
1	355657	T #1		22 S	12 E	9
2	355658	T #2		22 S	12 E	9
3	355659	T #3		22 S	12 E	10
4	355660	T #4		22 S	12 E	10
5	355661	T #5		22 S	12 E	10
6	355662	T #6		22 S	12 E	10

RECEIVED
BLM AZ STATE OFFICE
2009 AUG 28 A 8:00
TUMACACORI, ARIZONA

BLM
Date
Stamp

AFFIDAVIT OF PERFORMANCE OF ANNUAL WORK – page 2

RECEIVED
BLM AZ STATE OFFICE
2009 AUG 28 A
PHOENIX, ARIZONA
BLM
Date
Stamp

7	355663	T #7		22 S	12 E	10
8	355664	T #8		22 S	12 E	10
9	355665	T #9		22 S	12 E	10
10	355666	T #10		22 S	12 E	10

6. That between the dates starting at 12 o'clock noon on September 1, 20 08 and ending at 12 o'clock noon on September 1, 20 09 at least \$ 13,000.00 dollars worth of work and improvements were done and performed upon said claim(s) or upon one or more of a contiguous group of claims for the benefit of all, wholly or partly outside of a contiguous group of claims for the benefit of all, not including the location work.

7. That the following persons were employed to perform the work and improvements described herein: SCOTT GARRISON, MYONG GARRISON, TOMMY ALLAIN, TINA MILLER

8. That the work and improvements performed were: REINFORCEMENT OF shaft #1

9. Dated: 8/25/09 Signature: Scott Garrison

SUBSCRIBED AND SWORN TO before me, a Notary Public, this _____ day of _____ 20 _____

By: _____
Notary Public SEE ATTACHED CERT

My Commission Expires _____

Bureau of Land Management
Arizona State Office
www.az.blm.gov

No. of Claims: 10 x \$10 = 100.00
Check No.: 3651 Init. SP28
Receipt No.: 1991026
For BLM Use Only

Form: MCF108
Revised Jan. 2006
Page 2 of 2

CALIFORNIA JURAT WITH AFFIANT STATEMENT

- See Attached Document (Notary to cross out lines 1-6 below)
- See Statement Below (Lines 1-5 to be completed only by document signer[s], not Notary)

Signature of Document Signer No. 1

Signature of Document Signer No. 2 (if any)

RECEIVED
 BLM AZ STATE OFFICE
 2009 AUG 28 A 8:00
 PHOENIX, ARIZONA

State of California }
 County of Los Angeles } ss.

Subscribed and sworn to (or affirmed) before me on this
25th day of AUGUST, 2009, by
 Date Month Year
 (1) Scott Garrison
 Name of Signer



Proved to me on the basis of satisfactory evidence to be the person who appeared before me (.) (.)
 (and)
 (2) _____
 Name of Signer

Proved to me on the basis of satisfactory evidence to be the person who appeared before me.)

 Signature of Notary Public

OPTIONAL

Though the information below is not required by law, it may prove valuable to persons relying on the document and could prevent fraudulent removal and reattachment of this form to another document.

Description of Attached Document
 Title or Type of Document: APP OF PERF.
 Document Date: 08-25-09 Number of Pages: 2
 Signer(s) Other Than Named Above: _____

Capacity(ies) Claimed by Signer(s)
 Signer's Name: SCOTT GARRISON
 Individual
 Corporate Officer — Title(s): _____
 Partner — Limited General
 Attorney in Fact
 Trustee
 Guardian or Conservator
 Other: _____



Signer's Name: _____
 Individual
 Corporate Officer — Title(s): _____
 Partner — Limited General
 Attorney in Fact
 Trustee
 Guardian or Conservator
 Other: _____



Signer Is Representing: _____

Signer Is Representing: _____

United States Department of the Interior

Bureau of Land Management
 BUSINESS & SUPPORT SVCS DIV
 ONE N CENTRAL AVE SUITE 800
 PHOENIX, AZ 85004 -4427
 Phone: (602) 417-9200

Receipt

No: 1991026

Transaction #: 2055246	
Date of Transaction: 08/28/2009	
CUSTOMER:	SCOTT GARRISON 4329 NORVAL AVE QUARTZ HILL,CA 93536-3432 US

LINE #	QTY	DESCRIPTION	REMARKS	UNIT PRICE	TOTAL
1	1.00	LOCATABLE MINERALS / MINING CLAIMS-NOT NEW-UNADJUD,ONE AUTH NO. ONLY / MINING CLAIM MONEY RECEIVED CASES: AMC355657/\$100.00	POL/WAIVER	- n/a -	100.00
TOTAL:					\$100.00

PAYMENT INFORMATION					
1	AMOUNT:	100.00	POSTMARKED:	08/25/2009	
	TYPE:	CHECK	RECEIVED:	08/28/2009	
	CHECK NO:	3651			
	NAME:	GARRISON, MYONG CHA 4329 NORVAL AVE QUARTZ HILL CA 93536-3432 US			

REMARKS

This receipt was generated by the automated BLM Collections and Billing System and is a paper representation of a portion of the official electronic record contained therein.

UNITED STATES
DEPARTMENT OF THE INTERIOR
BUREAU OF LAND MANAGEMENT
MAINTENANCE FEE WAIVER CERTIFICATION

10
SC

FORM APPROVED
OMB NO. 1004-0114
Expires: December 31, 2002

AMC 355657 (543)

SEE INSTRUCTIONS ON REVERSE

1. This small miner waiver is filed for the assessment year beginning at noon on September 1, 2007 and ending at noon on September 1, 2008.
2. The undersigned and all related parties owned ten or fewer mining claims, mill, or tunnel sites located and maintained on Federal lands in the United States of America on September 1, 2007.
3. The undersigned have performed the assessment work required by law for each mining claim listed prior to filing this waiver and understand that by filing this form; an affidavit of assessment work must be recorded by the December 30th following the filing of this waiver.
4. The undersigned understand that if the assessment work obligation has not yet come due under 30 U.S.C. 28 (for those claims in their first assessment year only); a notice of intent to hold reciting this condition must be recorded by the December 30th following the filing of this waiver.
5. The undersigned understand that mill and tunnel sites may also be listed upon this waiver and be waived from payment of the maintenance fee; and that a notice of intent to hold for these sites is required to be recorded by the December 30th immediately following the filing of this waiver.
6. The undersigned understand and acknowledge that pursuant to 43 U.S.C. 1212 and 18 U.S.C. 1001; the filing or recording of a false, fictitious, or fraudulent document with the Bureau of Land Management may result in a fine of up to \$250,000, a prison term not to exceed five years, or both.
7. The mining claims, mill or tunnel sites for which this waiver from payment of the maintenance fees is requested are:

CLAIM OR SITE NAME	BLM RECORDATION SERIAL NUMBER
1. T1	AMC 355657
2. T2	AMC 355658
3. T3	AMC 355659
4. T4	AMC 355660
5. T5	AMC 355661
6. T6	AMC 355662
7. T7	AMC 355663
8. T8	AMC 355664
9. T9	AMC 355665
10. T10	AMC 355666

The owner(s) (claimants) of the above mining claims and sites are:

SCOTT GARRISON
(Owner's Name - Please Print)
44923 LASZLO ST.
(Street or P.O. Box)
LANCASTER CA 93534
(City) (State) (Zip Code)

Scott Garrison
(Owner's Signature)

(Owner's Name - Please Print)

(Street or P.O. Box)

(City) (State) (Zip Code)

(Owner's Signature)

(Owner's Name - Please Print)

(Street or P.O. Box)

(City) (State) (Zip Code)

RECEIVED
BLM AZ STATE OFFICE
PHOENIX, ARIZONA
2008 AUG 28 A 7:20
RE 9/22/08
ENTERED IN COMPUTER

(Owner's Name - Please Print)

(Owner's Signature)

(Street or P.O. Box)

(City)

(State)

(Zip Code)

(Owner's Name - Please Print)

(Owner's Signature)

(Street or P.O. Box)

(City)

(State)

(Zip Code)

(Owner's Name - Please Print)

(Owner's Signature)

(Street or P.O. Box)

(City)

(State)

(Zip Code)

(Owner's Name - Please Print)

(Owner's Signature)

(Street or P.O. Box)

(City)

(State)

(Zip Code)

INSTRUCTIONS

- 1. This certification is made under the provisions of § 1744 of Title 43 and § 28-28k of Title 30 of the United States Code; and the regulations thereunder (43 CFR Part 3830).
2. The claimant(s) must fill in the dates in paragraph 1 for the beginning and ending of the assessment year for which this waiver is sought.
3. The claimant(s) must fill in the date in paragraph 2 for the beginning of the assessment year for which this waiver is sought.
4. All claim and site names and Bureau of Land Management (BLM) serial numbers must be listed for the mining claims, mill sites, and tunnel sites for which the waiver is sought.
5. All owners of the mining claims, mill sites, and tunnel sites and their addresses must be given.
6. This waiver form must be signed by all the claimants or their designated agent, in original form. If an agent is designated, a notarized designation of agent, signed by all of the claimants with proper address given, must be submitted with this waiver.
7. This form must be filed no later than September 1st for the upcoming assessment year in the BLM State Office where the mining claims or sites are recorded, or the waiver cannot be granted by the BLM. (Example: to obtain a waiver for the assessment year 2000, which begins at noon on September 1, 1999, you must qualify for and file for a waiver no later than September 1, 1999 in the proper BLM State Office).
8. For all mining claims which require assessment work, you must record an affidavit of labor on or before the December 30th immediately following the filing of this waiver. For all other mining claims or sites waived, you must record a notice of intent to hold on or before the December 30th immediately following the filing of this waiver.
9. Mill and tunnel sites may also be listed upon this waiver and be waived from payment of the maintenance fee. A notice of intent to hold for these sites is required to be filed by the December 30th following the filing of this waiver.

NOTICE/BURDEN HOURS STATEMENT

The Privacy Act of 1974, as amended, and the regulation in 43 CFR 2.48(d) provide that you be furnished the following information in connection with the information required by this certification of waiver from rental fees.

AUTHORITY: 30 U.S.C. 28-28k; 43 U.S.C. 1201, 1457, 1740, and 1744; and 43 CFR 3830.

PRINCIPLE PURPOSE: This information is to be used to verify that the owner(s) (claimants) of a mining claim has complied with 30 U.S.C. 28f and is entitled to perform assessment work in lieu of paying the maintenance fee for the mining claims listed on this form.

ROUTINE USE: (1) Adjudication of the claimant(s) certification of waiver from paying the maintenance fee otherwise required by 30 U.S.C. 28f. (2) Disclosure may be made to appropriate Federal agencies when location is made within the agency's geographic area of responsibility. (3) Information from the record and/or the record will be transferred to the appropriate Federal, State, or local agency, or a member of the public in response to a specific request for pertinent information. (4) Information may also be provided to the Department of Justice or in a proceeding before a court or adjudicative body; or to Federal, State, local or foreign agencies when needed for enforcement of civil or criminal codes or applicable regulations concerning title rights upon the public land.

EFFECT OF NOT PROVIDING INFORMATION: Disclosure of this information is required by 30 U.S.C. 28f and 43 CFR Part 3830 for those qualified claimants wishing to take the small miner waiver allowed. Failure to supply the information required in this form to support the claimants certification of waiver from payment of the otherwise required maintenance fees will result in the waiver being disallowed and the mining claims subject to forfeiture by BLM under 30 U.S.C. 28i.

The Paperwork Reduction Act of 1995 requires us to inform you that:

This information is being collected to allow the BLM to determine if you qualify for a waiver from the payment of \$100 per mining claim or site maintenance fee established in 30 U.S.C. 28f and the implementing regulations at 43 CFR 3830. A response to this request is required in accordance with the statute to obtain your benefit.

BLM would like you to know that you do not have to respond to this, or any other, Federal agency-sponsored information collection unless it displays a currently valid OMB control number.

Public reporting burden for this form is estimated to average 8 minutes (0.133 hours) per response, including time to review instructions, gathering and maintaining data, and completing and reviewing the form. Direct comments regarding this burden estimate, or any other aspect of this form, to the U.S. Department of the Interior, Bureau of Land Management, (1004-0114) Bureau Clearance Officer (WO-630), Mail Stop 401 LS, 1849 C St., N.W., Washington, D.C. 20240.

FOR OFFICIAL USE ONLY

RECEIVED
BLM AZ STATE OFFICE
2000 AUG 28 A 7:20
PHOENIX, ARIZONA

Return Document to:

SCOTT GARRISON
44923 LASZLO ST.
LANCASTER, CA 93534
Telephone: 602 614-1944

A3850-1 (NOV. 2001)

No. of Claims: <u>10</u>	x \$5 = <u>50.00</u>
Receipt No.: <u>FT16891</u>	Check No.: <u>2618</u>
Init: <u>SBL</u>	

FOR BLM USE ONLY

RECEIVED
 OFFICE
 ARIZONA
 11-21

AFFIDAVIT OF PERFORMANCE OF ANNUAL WORK. Also fill in Items 1 through 9 and the reverse side of this document.

NOTICE OF INTENTION TO HOLD. I intend to hold the claim(s)/site(s) listed on the reverse side of this document for the calendar year 20____. Also fill in Items 1 through 4 and Item 9.

Notices of Intention to Hold are for mill sites and tunnel sites or for mining claims when assessment work has not been done, regardless of whether the annual assessment has been suspended, deferred, or not yet accrued. The filing of a Notice of Intention to Hold shall not relieve the owner of complying with federal and state laws pertaining to the performance of annual assessment work. Notices of Intention to Hold for mill sites or tunnel sites need not be county recorded. For mining claims the form filed with the Bureau of Land Management (BLM) must be identical to the one that was or will be filed with the county.

Evidence of Annual Assessment Work or a Notice of Intention to Hold must be filed each calendar year following the calendar year in which the claim/site was located. **All claims listed on a single affidavit must be contiguous.**

1. State of Arizona, County of SANTA CRUZ ss:
2. I, (Name) SCOTT GARRISON
3. Reside at (Address) 44923 LASZLO ST.
City LANCASTER, County LOS ANGELES, State CA Zip 93534

being duly sworn, deposes and says that he/she is a citizen of the United States, more than eighteen years of age, that all of the facts set forth in this affidavit/notice, subject to the provisions and penalties of 18 U.S.C. 1001 pertaining to the filing of false, fictitious, or fraudulent statements with the United States, are true and correct according to the best of my knowledge, information and belief.

4. Owner's name and address (If not shown in Items 1-3 above). Check here if this is a change of address.

5. That I am personally acquainted with the mining claim(s). The work and improvements were made by and at the expense of the owner(s) of said claim(s). Said contiguous group of claims, listed on the reverse side of this document, are situated in the TUMACACORI Mining District, SANTA CRUZ County, Arizona.

6. That between the dates starting at 12 o'clock noon on September 1, 2007 and ending at 12 o'clock noon on September 1, 2008 at least \$11,000.00 Dollars worth of work and improvements were done and performed upon said claim(s) or upon one or more of a contiguous group of claims for the benefit of all, or wholly or partly outside of a contiguous group of claims for the benefit of all, not including the location work.

7. That the following persons were employed to perform the work and improvements described herein: MYONG GARRISON, TINA GARRISON, TOMMY ALAIN

8. That the work and improvements performed were: SAMPLE TAKING, REINFORCED SHAFTS

9. Dated: 8/23/08 Signature: Scott Garrison

SUBSCRIBED AND SWORN TO before me, a Notary Public, this _____ day of _____, 20____
 by _____
 Notary Public _____ see attached Acknowledgment
 MY COMMISSION EXPIRES _____

If the claims/sites have consecutive BLM numbers and are in the same Township, Range and Section(s), they may be listed as follows:

Claim/Site Name	Serial Number	Dkt/Pg or Record # of Orig Location Notice	TWN		
			SHP	RNG	SEC(S)
<u>T 1</u>	<u>AMC355657</u>	<u>6/20/01</u>	<u>22S</u>	<u>12E</u>	<u>9</u>
<u>T 2</u>	<u>AMC355658</u>	<u>6/20/01</u>	<u>22S</u>	<u>12E</u>	<u>9</u>
<u>T 3</u>	<u>AMC355659</u>	<u>6/20/01</u>	<u>22S</u>	<u>12E</u>	<u>10</u>
<u>T 4</u>	<u>AMC355660</u>	<u>6/20/01</u>	<u>22S</u>	<u>12E</u>	<u>10</u>
<u>T 5</u>	<u>AMC355661</u>	<u>6/20/01</u>	<u>22S</u>	<u>12E</u>	<u>10</u>
<u>T 6</u>	<u>AMC355662</u>	<u>6/20/01</u>	<u>22S</u>	<u>12E</u>	<u>10</u>
<u>T 7</u>	<u>AMC355663</u>	<u>6/20/01</u>	<u>22S</u>	<u>12E</u>	<u>10</u>
<u>T 8</u>	<u>AMC355664</u>	<u>6/20/01</u>	<u>22S</u>	<u>12E</u>	<u>10</u>
<u>T 9</u>	<u>AMC355665</u>	<u>6/20/01</u>	<u>22S</u>	<u>12E</u>	<u>10</u>
<u>T 10</u>	<u>AMC355666</u>	<u>6/20/01</u>	<u>22S</u>	<u>12E</u>	<u>10</u>

BLM requires a \$5 nonrefundable service charge for each mining claim, mill site or tunnel site payable on or before December 30th (not the 31st). Mail to:

Bureau of Land Management
 222 North Central Avenue
 Phoenix, Arizona 85004-2203
 602-417-9200
 www.az.blm.gov

This form is for the purpose of complying with the laws of the United States Department of the Interior, Bureau of Land Management and the State of Arizona pertaining to assessment work and/or notice of intention to hold. 30 U.S.C. 28, 43 CFR 3833.2, ARS 27-208. Subject to Paperwork Reduction Act and Privacy Act statements available at the BLM AZ State Office. This form is not copyrighted. It may be reproduced without permission.

RECEIVED
 PUBLIC AFFAIRS OFFICE
 BUREAU OF LAND MANAGEMENT
 PHOENIX, ARIZONA
 2008 AUG 28 A 7:21

BLM Date Stamp

United States Department of the Interior
 Bureau of Land Management
 BUSINESS & SUPPORT SVCS DIV
 ONE N CENTRAL AVE SUITE 800
 PHOENIX, AZ 85004 -4427
 Phone: (602) 417-9200

Receipt

No: 1776891

Transaction #: 1834727	
Date of Transaction: 09/02/2008	
CUSTOMER:	SCOTT GARRISON 44923 LASZLO ST LANCASTER, CA 93536

LINE #	QTY	DESCRIPTION	REMARKS	UNIT PRICE	TOTAL
1	1.00	LOCATABLE MINERALS / MINING CLAIMS-NOT NEW-UNADJUD, ONE AUTH NO. ONLY / MINING CLAIM MONEY RECEIVED (455) CASES: AMC355657/\$50.00	POL/WAIVER	- n/a -	50.00
TOTAL:					\$50.00

PAYMENT INFORMATION					
1	AMOUNT:	\$50.00	POSTMARKED:	8/25/08 0:00	
	TYPE:	CHECK	RECEIVED:	08/28/2008	
	CHECK NO:	2618			
	NAME:	GARRISON, MYONG C 44923 LASZLO ST LANCASTER CA 93536			

REMARKS

This receipt was generated by the automated BLM Collections and Billing System and is a paper representation of a portion of the official electronic record contained therein.

*Curable funds paid on
 Receipt # 1842703. Rec'd timely
 RE 1/8/09*

AMC 355657

November 6, 2008

AMC355657-666

Dear Claimant:

We received your Maintenance Fee Waiver Certification (waiver), Affidavit of Performance of Annual Labor (POL), and a check for \$50.00 on August 28, 2008.

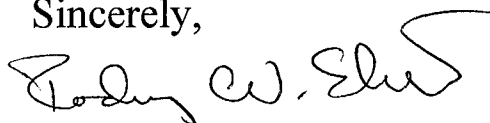
The fee for a POL is a \$10.00 per claim. The ten claims that you have would require a \$100.00 payment. Please send the outstanding fee \$50.00 to the Bureau of Land Management Arizona State Office at your earliest convenience.

When you send your payment, on a separate sheet of paper, please list the AMC# 355657, receipt# 1776891, and that the payment is for a POL. Also, please put -

Attn: Rod Ebert

If you have any questions, please contact Rod Ebert at 602-417-9397.

Sincerely,



Rod Ebert
Land Law Examiner

sent letter 11/10/08

ATTN: ROD EBERT

SORRY FOR THE MISTAKE.

Scott Gansner

November 6, 2008

AMC355657-666

Dear Claimant:

We received your Maintenance Fee Waiver Certification (waiver), Affidavit of Performance of Annual Labor (POL), and a check for \$50.00 on August 28, 2008.

The fee for a POL is a \$10.00 per claim. The ten claims that you have would require a \$100.00 payment. Please send the outstanding fee \$50.00 to the Bureau of Land Management Arizona State Office at your earliest convenience.

When you send your payment, on a separate sheet of paper, please list the AMC# 355657, receipt# 1776891, and that the payment is for a POL. Also, please put -

Attn: Rod Ebert

If you have any questions, please contact Rod Ebert at 602-417-9397.

Sincerely,



Rod Ebert
Land Law Examiner

RECEIVED
BLMAZ STATE OFFICE
2008 DEC 19 A 8:12
PHOENIX, ARIZONA

United States Department of the Interior
Bureau of Land Management
 BUSINESS & SUPPORT SVCS DIV
 ONE N CENTRAL AVE SUITE 800
 PHOENIX, AZ 85004 -4427
 Phone: (602) 417-9200

Receipt

No: 1842703

Transaction #: 1902279	
Date of Transaction: 12/19/2008	
CUSTOMER:	MYONG GARRISON 44923 LASLO ST LANCASTER, CA 93534 US

LINE #	QTY	DESCRIPTION	REMARKS	UNIT PRICE	TOTAL
1	1.00	LOCATABLE MINERALS / MINING CLAIMS-NOT NEW-UNADJUD, ONE AUTH NO. ONLY / MINING CLAIM MONEY RECEIVED CASES: AMC355657/\$50.00	POL	- n/a -	50.00
TOTAL:					\$50.00

PAYMENT INFORMATION					
1	AMOUNT:	50.00	POSTMARKED:	12/15/2008	
	TYPE:	CHECK	RECEIVED:	12/19/2008	
	CHECK NO:	2633			
	NAME:	GARRISON, MYONG CHA 44923 LASLO ST LANCASTER CA 93534 US			

REMARKS

This receipt was generated by the automated BLM Collections and Billing System and is a paper representation of a portion of the official electronic record contained therein.

SENDER: COMPLETE THIS SECTION

- Complete items 1, 2, and 3. Also complete item 4 if Restricted Delivery is desired.
- Print your name and address on the reverse so that we can return the card to you.
- Attach this card to the back of the mailpiece, or on the front if space permits.

1. Article Addressed to:

Scott Garrison
 44923 Laszlo Street
 Lancaster, CA 93534
 AZ-933 RE AMC355657

2. Article Number

(Transfer from service label)

7007 3020 0000 8493 3420

COMPLETE THIS SECTION ON DELIVERY

A. Signature

X


 Agent AddresseeB. Received by (*Printed Name*)

SCOTT GARRISON

C. Date of Delivery


12/16/00

D. Is delivery address different from item 1? YesIf YES, enter delivery address below: No

3. Service Type

 Certified Mail Express Mail Registered Return Receipt for Merchandise Insured Mail C.O.D.4. Restricted Delivery? (*Extra Fee*) Yes

UNITED STATES POSTAL SERVICE



First-Class Mail
Postage & Fees Paid
USPS
Permit No. G-10

• Sender: Please print your name, address, and ZIP+4 in this box •

RECEIVED
BLM AZ STATE OFFICE

2008 DEC 22 P 3:04

PHOENIX, ARIZONA

Bureau of Land Management
Arizona State Office
One North Central Avenue, Ste 800
Phoenix, AZ 85004-4427





United States Department of the Interior



BUREAU OF LAND MANAGEMENT

Arizona State Office

One North Central Avenue, Suite 800

Phoenix, Arizona 85004-4427

www.blm.gov/az/

December 12, 2008

In Reply Refer To:
3800 (AZ-933) RE
AMC355657

CERTIFIED MAIL - RETURN RECEIPT REQUESTED No. 7007 3020 0000 8493 3420

NOTICE

Scott Garrison
44923 Laszlo Street
Lancaster, CA 93534

: This Notice Affects Those Claims
: Shown in the Block Below.
:

AMC355657-666
T1-T10

Affidavit of Performance of Annual Work or Notice of Intent to Hold Discrepancies

We have received your Affidavit of Performance of Annual Work (POL) or Notice of Intent to Hold (NOI) for the 2008 assessment year for the mining claim(s) listed above. The following discrepancy was encountered:

We did not receive the required processing fee. The processing fee for a POL or NOI is \$10 per claim. In accordance with 43 CFR 3830.91(8) you are allowed 30 days from the date you receive this Notice (or December 30, 2008, whichever is later) to pay the additional fees. If we do not receive your payment within this time frame, your documents will not be recorded by the Bureau of Land Management (BLM) and your mining claim will be closed. Any non-refundable processing fees already paid will be forfeited.

We received the processing fee but did not receive the POL/NOI document. You must submit the document on or before December 30, 2008, or your mining claim(s) will be closed.

You did not use the correct form for a POL. We are enclosing the correct form. Complete the form and return it to this office on or before December 30, 2008

____ You did not file the correct document. Based on the status of your claim(s) you are required to file a POL, not an NOI. The correct form is enclosed. Please complete the form and return it to this office on or before December 30, 2008.

____ The claims for which you submitted the POL or NOI are closed. We cannot process the document for closed claims. The processing fees are non-refundable and will be retained by BLM.

If additional information is required, please contact Rod Ebert at 602-417-9355. Please include your AMC serial number(s) on all correspondence.



Alvin L. Burch
Group Administrator
Renewable and Mineral Resources

When Recorded Return Document to:

SCOTT GARRISON
44923 LASZLO ST
LANCASTER, CA 93534

Check here is this is a change of address.

Telephone: (602) 614-1944

E-mail address: neeb@HOTMAIL.COM

AMC 355657

AFFIDAVIT OF PERFORMANCE OF ANNUAL WORK

1. State of Arizona, County of SANTA CRUZ ss:

2. I (Name) SCOTT GARRISON

3. Reside at (Address) 44923 LASZLO ST

City LANCASTER County LOS ANGELES

RECEIVED
BLM, AZ STATE OFFICE
2007 DEC 28 A 11:45
PHOENIX, ARIZONA
BLM
Date
Stamp

State CA Zip 93534 being duly sworn, depose and say that I am a citizen of the United States, more than eighteen years of age, and that all of the facts set forth in this affidavit, subject to the provisions and penalties of 18 U.S.C. 1001 pertaining to the filing of false, fictitious, or fraudulent statements with the United States, are true and correct according to the best of my knowledge, information and belief.

4. Owner's name and address (If not shown in Items 1-3 above).

5. That I am personally acquainted with the mining claim(s). The work and improvements were made by and at the expense of the owner(s) of said claim(s). Said contiguous group of claims, listed on this document, are situated in the

(optional) Mining District; SANTA CRUZ County, Arizona.

Line No.	AMC NUMBER	CLAIM/SITE NAME	COUNTY RECORDER DATA (If available)	TWP	RNG	SEC
1	355657	T1		22S	12E	9
2	355658	T2		22S	12E	9
3	355659	T3		22S	12E	10
4	355660	T4		22S	12E	10
5	355661	T5		22S	12E	10
6	355662	T6		22S	12E	10

RE 119/08

ENTERED IN COMPUTER

RECEIVED
B.L.M. AZ STATE OFFICE

2007 DEC 28 A 11:45
PHOENIX, ARIZONA

BLM
Date
Stamp

7	355663	T7		225	12E	10
8	355664	T8		225	12E	10
9	355665	T9		225	12E	10
10	355666	T10		225	12E	10

6. That between the dates starting at 12 o'clock noon on September 1, 20 06 and ending at 12 o'clock noon on September 1, 20 07 at least \$ 5000 dollars worth of work and improvements were done and performed upon said claim(s) or upon one or more of a contiguous group of claims for the benefit of all, wholly or partly outside of a contiguous group of claims for the benefit of all, not including the location work.

7. That the following persons were employed to perform the work and improvements described herein: _____

SCOTT GARRISON, MYONG GARRISON, MATTHEW GARRISON

8. That the work and improvements performed were: SUNK SHAFT #3

REINFORCED SHAFT #2


9. Dated: 12/17/07 Signature: Scott Garrison

SUBSCRIBED AND SWORN TO before me, a Notary Public, this 17th day of December 20 07

By: Scott Garrison

Notary Public [Signature]

My Commission Expires 12-16-2009



Bureau of Land Management
Arizona State Office
www.az.blm.gov

No. of Claims: 10 x \$10 = 100.00
 Check No.: 2591 Init. SP28
 Receipt No.: 1628648
 For BLM Use Only

United States Department of the Interior
Bureau of Land Management
 BUSINESS & SUPPORT SVCS DIV
 ONE N CENTRAL AVE SUITE 800
 PHOENIX, AZ 85004 -4427
 Phone: (602) 417-9200

Receipt

No: 1628648

Transaction #: 1682122	
Date of Transaction: 12/28/2007	
CUSTOMER:	SCOTT GARRISON 44923 LASZLO ST LANCASTER,CA 93536

LINE #	QTY	DESCRIPTION	REMARKS	UNIT PRICE	TOTAL
1	1.00	LOCATABLE MINERALS / MINING CLAIMS-NOT NEW-UNADJUD,ONE AUTH NO. ONLY / MINING CLAIM MONEY RECEIVED (455) CASES: AMC355657/\$100.00	POL	- n/a -	100.00
TOTAL:					\$100.00

PAYMENT INFORMATION					
1	AMOUNT:	\$100.00	POSTMARKED:	N/A	
	TYPE:	CHECK	RECEIVED:	12/28/2007	
	CHECK NO:	2591			
	NAME:	GARRISON, SCOTT 44923 LASZLO ST LANCASTER CA 93536			

REMARKS

This receipt was generated by the automated BLM Collections and Billing System and is a paper representation of a portion of the official electronic record contained therein.

UNITED STATES
DEPARTMENT OF THE INTERIOR
BUREAU OF LAND MANAGEMENT

Amc 355657

617

MAINTENANCE FEE WAIVER CERTIFICATION

FORM APPROVED
OMB NO. 1004-0114
Expires: February 28, 2010

SEE INSTRUCTIONS ON PAGE 2

Amc 355657

1. This small miner waiver is filed for the assessment year beginning at noon on September 1, 2007 and ending at noon on September 1, 2008.
2. The undersigned and all related parties owned ten or fewer mining claims, mill, or tunnel sites located and maintained on Federal lands in the United States of America on September 1, 2007.
3. The undersigned have performed the assessment work required by law for each mining claim listed prior to filing this waiver and understand that by filing this form; an affidavit of assessment work must be recorded by the December 30th following the filing of this waiver.
4. The undersigned understand that if the assessment work obligation has not yet come due under 30 U.S.C. 28 (for those claims in their first assessment year only); a notice of intent to hold reciting this condition must be recorded by the December 30th following the filing of this waiver.
5. The undersigned understand that mill and tunnel sites may also be listed upon this waiver and be waived from payment of the maintenance fee; and that a notice of intent to hold for these sites is required to be recorded by the December 30th immediately following the filing of this waiver.
6. The undersigned understand and acknowledge that pursuant to 43 U.S.C. 1212 and 18 U.S.C. 1001; the filing or recording of a false, fictitious, or fraudulent document with the Bureau of Land Management may result in a fine of up to \$250,000, a prison term not to exceed five years, or both.
7. The mining claims, mill or tunnel sites for which this waiver from payment of the maintenance fees is requested are:

CLAIM OR SITE NAME	BLM RECORDATION SERIAL NUMBER
1. T 1	Amc 355657
2. T 2	Amc 355658
3. T 3	Amc 355659
4. T 4	Amc 355660
5. T 5	Amc 355661
6. T 6	Amc 355662
7. T 7	Amc 355663
8. T 8	Amc 355664
9. T 9	Amc 355665
10. T 10	Amc 355666

The owner(s) (claimants) of the above mining claims and sites are:

SCOTT GARRISON
(Owner's Name - Please Print)

Scott Garrison
(Owner's Signature)

4563 W. AVE. M-4 UNIT M
(Street or P.O. Box)

LANCASTER CA 93536
(City) (State) (Zip Code)

(Owner's Name - Please Print)

(Owner's Signature)

(Street or P.O. Box)

(City) (State) (Zip Code)

(Owner's Name - Please Print)

(Owner's Signature)

(Street or P.O. Box)

(City) (State) (Zip Code)

RECEIVED
BUREAU OF
LAND MANAGEMENT
2007 AUG 30 P 1:34
ARIZONA
STATE OFFICE
PHOENIX, ARIZONA

ENTERED INTO COMPUTER

9/24/07 AB

(Owner's Name - Please Print)	(Owner's Signature)
(Street or P.O. Box)	(City) (State) (Zip Code)
(Owner's Name - Please Print)	(Owner's Signature)
(Street or P.O. Box)	(City) (State) (Zip Code)
(Owner's Name - Please Print)	(Owner's Signature)
(Street or P.O. Box)	(City) (State) (Zip Code)
(Owner's Name - Please Print)	(Owner's Signature)
(Street or P.O. Box)	(City) (State) (Zip Code)

Title 18 U.S.C. Section 1001 and Title 43 U.S.C. Section 1212 makes it a crime for any person knowingly and willfully to make to any department or agency of the United States any false, fictitious or fraudulent statements or representations as to any matter within its jurisdiction.

INSTRUCTIONS

1. This certification is made under the provisions of §1744 of Title 43 and § 28-28k of Title 30 of the United States Code; and the regulations thereunder (43 CFR Part 3830).
2. The claimant(s) must fill in the dates in paragraph 1 for the beginning and ending of the assessment year for which this waiver is sought.
3. The claimant(s) must fill in the date in paragraph 2 for the beginning of the assessment year for which this waiver is sought.
4. All claim and site names and Bureau of Land Management (BLM) serial numbers must be listed for the mining claims, mill sites, and tunnel sites for which the waiver is sought.
5. All owners of the mining claims, mill sites, and tunnel sites and their addresses must be given.
6. This waiver form must be signed by all the claimants or their designated agent, in original form. If an agent is designated, a notarized designation of agent, signed by all of the claimants with proper address given, must be submitted with this waiver.
7. This form must be filed no later than September 1st for the upcoming assessment year in the BLM State Office where the mining claims or sites are recorded, or the waiver cannot be granted by the BLM. (Example: to obtain a waiver for the assessment year 2000, which begins at noon on September 1, 1999, you must qualify for and file for a waiver no later than September 1, 1999, in the proper BLM State Office).
8. For all mining claims which require assessment work, you must record an affidavit of labor on or before the December 30th immediately following the filing of this waiver. For all other mining claims or sites waived, you must record a notice of intent to hold on or before the December 30th immediately following the filing of this waiver.
9. Mill and tunnel sites may also be listed upon this waiver and be waived from payment of the maintenance fee. A notice of intent to hold for these sites is required to be filed by the December 30th following the filing of this waiver.

FOR OFFICIAL USE ONLY

RECEIVED
BUREAU OF
LAND MANAGEMENT

ARIZONA
STATE OFFICE
PHOENIX, ARIZONA

2000
AUG 30 P 1:34

MAINTENANCE FEE WAIVER CERTIFICATION

SEE INSTRUCTIONS ON REVERSE

508

FORM APPROVED
OMB NO. 1004-0114
Expires: December 31, 2006

AMC 355657

1. This small miner waiver is filed for the assessment year beginning at noon on September 1, 2006 and ending at noon on September 1, 2007.
2. The undersigned and all related parties owned ten or fewer mining claims, mill, or tunnel sites located and maintained on Federal lands in the United States of America on September 1, 2006.
3. The undersigned have performed the assessment work **required by law** for each mining claim listed **prior to filing this waiver** and understand that by filing this form; an affidavit of assessment work **must** be recorded by the December 30th following the filing of this waiver.
4. The undersigned understand that if the assessment work obligation has not yet come due under 30 U.S.C. 28 (for those claims in their first assessment year only); a notice of intent to hold reciting this condition **must** be recorded by the December 30th following the filing of this waiver.
5. The undersigned understand that mill and tunnel sites may also be listed upon this waiver and be waived from payment of the maintenance fee; and that a notice of intent to hold for these sites is required to be recorded by the December 30th immediately following the filing of this waiver.
6. The undersigned understand and acknowledge that pursuant to 43 U.S.C. 1212 and 18 U.S.C. 1001; the filing or recording of a false, fictitious, or fraudulent document with the Bureau of Land Management may result in a fine of up to \$250,000, a prison term not to exceed five years, or both.
7. The mining claims, mill or tunnel sites for which this waiver from payment of the maintenance fees is requested are:

CLAIM OR SITE NAME	BLM RECORDATION SERIAL NUMBER
1. T # 1	Amc355657
2. T # 2	Amc355658
3. T # 3	Amc355659
4. T # 4	Amc355660
5. T # 5	Amc355661
6. T # 6	Amc355662
7. T # 7	Amc355663
8. T # 8	Amc355664
9. T # 9	Amc355665
10. T # 10	Amc355666

The owner(s) (claimants) of the above mining claims and sites are:

SCOTT GARRISON
(Owner's Name - Please Print)
4563 W. AVE M-4 UNIT M
(Street or P.O. Box)
LANCASTER CA 93536
(City) (State) (Zip Code)

Scott Garrison
(Owner's Signature)

PHOENIX, ARIZONA
2006 AUG 29 4:54
RECEIVED
B.L.M. AZ STATE OFFICE

(Owner's Name - Please Print)
(Street or P.O. Box)
(City) (State) (Zip Code)

(Owner's Signature)

(Owner's Name - Please Print)
(Street or P.O. Box)
(City) (State) (Zip Code)

(Owner's Signature)

(Continued on page 2)

ENTERED IN COMPUTER

W. Myde

(Owner's Name - Please Print)	(Owner's Signature)		
(Street or P.O. Box)	(City)	(State)	(Zip Code)
(Owner's Name - Please Print)	(Owner's Signature)		
(Street or P.O. Box)	(City)	(State)	(Zip Code)
(Owner's Name - Please Print)	(Owner's Signature)		
(Street or P.O. Box)	(City)	(State)	(Zip Code)
(Owner's Name - Please Print)	(Owner's Signature)		
(Street or P.O. Box)	(City)	(State)	(Zip Code)

INSTRUCTIONS

1. This certification is made under the provisions of § 1744 of Title 43 and § 28-28k of Title 30 of the United States Code; and the regulations thereunder (43 CFR Part 3830).
2. The claimant(s) **must** fill in the dates in paragraph 1 for the beginning and ending of the assessment year for which this waiver is sought.
3. The claimant(s) **must** fill in the date in paragraph 2 for the beginning of the assessment year for which this waiver is sought.
4. All claim and site names and Bureau of Land Management (BLM) serial numbers **must** be listed for the mining claims, mill sites, and tunnel sites for which the waiver is sought.
5. All owners of the mining claims, mill sites, and tunnel sites and their addresses **must** be given.
6. This waiver form **must** be signed by all the claimants or their designated agent, in original form. If an agent is designated, a notarized designation of agent, signed by all of the claimants with proper address given, **must** be submitted with this waiver.
7. This form **must** be filed no later than September 1st for the upcoming assessment year in the BLM State Office where the mining claims or sites are recorded, or the waiver cannot be granted by the BLM. (Example: to obtain a waiver for the assessment year 2000, which begins at noon on September 1, 1999, you **must** qualify for and file for a waiver no later than September 1, 1999, in the proper BLM State Office).
8. For all mining claims which require assessment work, you **must** record an affidavit of labor on or before the December 30th immediately following the filing of this waiver. For all other mining claims or sites waived, you **must** record a notice of intent to hold on or before the December 30th immediately following the filing of this waiver.
9. Mill and tunnel sites may also be listed upon this waiver and be waived from payment of the maintenance fee. A notice of intent to hold for these sites is required to be filed by the December 30th following the filing of this waiver.

NOTICE/BURDEN HOURS STATEMENT

The Privacy Act of 1974, *as amended*, and the regulation in 43 CFR 2.48(d) provide that you be furnished the following information in connection with the information required by this certification of waiver from rental fees.

AUTHORITY: 30 U.S.C. 28-28k; 43 U.S.C. 1201, 1457, 1740, and 1744; and 43 CFR 3830.

PRINCIPLE PURPOSE: This information is to be used to verify that the owner(s) (claimants) of a mining claim has complied with 30 U.S.C. 28f and is entitled to perform assessment work in lieu of paying the maintenance fee for the mining claims listed on this form.

ROUTINE USE: (1) Adjudication of the claimant(s) certification of waiver from paying the maintenance fee otherwise required by 30 U.S.C. 28f. (2) Disclosure may be made to appropriate Federal agencies when location is made within the agency's geographic area of responsibility. (3) Information from the record and/or the record will be transferred to the appropriate Federal, State, or local agency, or a member of the public in response to a specific request for pertinent information. (4) Information may also be provided to the Department of Justice or in a proceeding before a court or adjudicative body; or to Federal, State, local or foreign agencies when needed for enforcement of civil or criminal codes or applicable regulations concerning title rights upon the public land.

EFFECT OF NOT PROVIDING INFORMATION: Disclosure of this information is required by 30 U.S.C. 28f and 43 CFR Part 3830 for those qualified claimants wishing to take the small miner waiver allowed. Failure to supply the information required in this form to support the claimants certification of waiver from payment of the otherwise required maintenance fees will result in the waiver being disallowed and the mining claims subject to forfeiture by BLM under 30 U.S.C. 28i.

The Paperwork Reduction Act of 1995 requires us to inform you that:

This information is being collected to allow the BLM to determine if you qualify for a waiver from the payment of \$100 per mining claim or site maintenance fee established in 30 U.S.C. 28f and the implementing regulations at 43 CFR 3830. A response to this request is required in accordance with the statute to obtain your benefit.

BLM would like you to know that you do not have to respond to this, or any other, Federal agency-sponsored information collection unless it displays a currently valid OMB control number.

Public reporting burden for this form is estimated to average 8 minutes (0.133 hours) per response, including time to review instructions, gathering and maintaining data, and completing and reviewing the form. Direct comments regarding this burden estimate, or any other aspect of this form, to the U.S. Department of the Interior, Bureau of Land Management, (1004-0114) Bureau Information Collection Clearance Officer (WO-630), Mail Stop 401 LS, 1849 C St., N.W., Washington, D.C. 20240.

FOR OFFICIAL USE ONLY

RECEIVED
 BLM ARIZONA STATE OFFICE
 2006 MAR 29 A 10:55
 PHOENIX, ARIZONA

When Recorded Return Document to:

SCOTT GARRISON
4563 W. AVE M-4 UNIT M
LANCASTER, CA. 93536

Check here is this is a change of address.

Telephone: 661 718-8993

E-mail address: NEEBE@HOTMAIL.COM

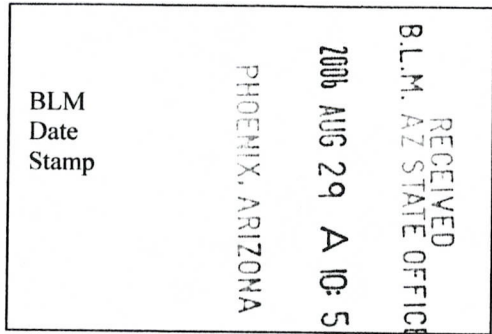
AFFIDAVIT OF PERFORMANCE OF ANNUAL WORK

1. State of Arizona, County of _____ ss:

2. I (Name) SCOTT GARRISON

3. Reside at (Address) 4563 W. AVE. M-4 UNIT M

City LANCASTER County L.A.



State CA Zip 93536 being duly sworn, depose and say that I am a citizen of the United States, more than eighteen years of age, and that all of the facts set forth in this affidavit, subject to the provisions and penalties of 18 U.S.C. 1001 pertaining to the filing of false, fictitious, or fraudulent statements with the United States, are true and correct according to the best of my knowledge, information and belief.

4. Owner's name and address (If not shown in Items 1-3 above). _____

N/A

5. That I am personally acquainted with the mining claim(s). The work and improvements were made by and at the expense of the owner(s) of said claim(s). Said contiguous group of claims, listed on this document, are situated in the

N/A (optional) Mining District; SANTA CRUZ County, Arizona.

Line No.	AMC NUMBER	CLAIM/SITE NAME	COUNTY RECORDER DATA (If available)	TWP	RNG	SEC
1	355657	T # 1	/	22S	12E	9
2	355658	T # 2		22S	12E	9
3	355659	T # 3		22S	12E	10
4	355660	T # 4		22S	12E	10
5	355661	T # 5		22S	12E	10
6	355662	T # 6		22S	12E	10

ENTERED IN COMPUTE

Mdyke

RECEIVED
BLM ARIZONA STATE OFFICE
2006 AUG 29 A 10:51
PHOENIX, ARIZONA
BLM
Date
Stamp

7	355663	T#7		22\$	12E	10
8	355664	T#8		22\$	12E	10
9	355665	T#9		22\$	12E	10
10	355666	T#10		22\$	12E	10

6. That between the dates starting at 12 o'clock noon on September 1, 20 05 and ending at 12 o'clock noon on September 1, 20 06 at least \$ 11,000.00 dollars worth of work and improvements were done and performed upon said claim(s) or upon one or more of a contiguous group of claims for the benefit of all, wholly or partly outside of a contiguous group of claims for the benefit of all, not including the location work.

7. That the following persons were employed to perform the work and improvements described herein: MYONG GARRISON, MATTHEW GARRISON, TOMMY ALAIN

8. That the work and improvements performed were: REPAIRED SITE, REINFORCED SHAFTS
PROBED SURFACE

9. Dated: 8/28/06 Signature: Scott Garrison

SUBSCRIBED AND SWORN TO before me, a Notary Public, this 28TH day of AUG 20 06

By: SCOTT GARRISON

Notary Public SEE ATTACHED CERT

My Commission Expires 7-2-2009

Bureau of Land Management
Arizona State Office
www.az.blm.gov

No. of Claims: _____ x \$10 = _____
 Check No.: _____ Init. _____
 Receipt No.: _____
 For BLM Use Only

CALIFORNIA JURAT WITH AFFIANT STATEMENT

State of California

County of Los Angeles } ss.

- See Attached Document (Notary to cross out lines 1-6 below)
- See Statement Below (Lines 1-5 to be completed only by document signer[s], *not* Notary)


~~Signature of Document Signer No. 1~~ ~~Signature of Document Signer No. 2 (if any)~~

RECEIVED
 B.L.M. AZ STATE OFFICE
 2006 AUG 29 A 10:54
 PHOENIX, ARIZON

Subscribed and sworn to (or affirmed) before me on this

28TH day of AUG, 2006, by

(1) SCOTT GARRISON XX
Name of Signer



- Personally known to me
- Proved to me on the basis of satisfactory evidence to be the person who appeared before me (.) (.)

(2) _____
Name of Signer

- Personally known to me
- Proved to me on the basis of satisfactory evidence to be the person who appeared before me.)

[Signature]
Signature of Notary Public

Place Notary Seal Above

OPTIONAL

Although the information below is not required by law, it may prove valuable to persons relying on the document and could prevent fraudulent removal and reattachment of this form to another document.

Further Description of Any Attached Document

Title or Type of Document: _____

Document Date: _____ Number of Pages: _____

Signer(s) Other Than Named Above: _____

RIGHT THUMBPRINT OF SIGNER #1 Top of thumb here	RIGHT THUMBPRINT OF SIGNER #2 Top of thumb here
---	---

United States Department of the Interior
Bureau of Land Management
 BUSINESS & SUPPORT SVCS DIV
 ONE N CENTRAL AVE
 PHOENIX, AZ 85004 -2203
 Phone: (602) 417-9200

Receipt

No:

1348228

Transaction #: 1393520	
Date of Transaction: 08/30/2006	
CUSTOMER:	SCOTT GARRISON 4563 W AVE M4, APT M LANCASTER, CA 93536

LINE #	QTY	DESCRIPTION	REMARKS	UNIT PRICE	TOTAL
1	1.00	LOCATABLE MINERALS / MINING CLAIMS-NOT NEW-UNADJUD, ONE AUTH NO. ONLY / MINING CLAIM MONEY RECEIVED (455) CASES: AMC355657/\$100.00	WAIVER / POL 2006 (10)	- n/a -	100.00
TOTAL:					\$100.00

PAYMENT INFORMATION					
1	AMOUNT:	\$100.00	POSTMARKED:	08/28/2006	
	TYPE:	CHECK	RECEIVED:	08/29/2006	
	CHECK NO:	2541			
	NAME:	GARRISON, MYONG CHA 4563 W AVE M4, APT M LANCASTER CA 93536			

REMARKS

This receipt was generated by the automated BLM Collections and Billing System and is a paper representation of a portion of the official electronic record contained therein.

*NEW ADDRESS

AMC 355657

Return Document to:
SCOTT GARRISON
4563 W. AVE M4 APT M
LANCASTER, CA. 93536
Telephone: 602 614-1944

A3850-1 (NOV. 2001)

No. of Claims: _____	x \$5 = _____
Receipt No.: _____	Check No.: _____
Init: _____	
FOR BLM USE ONLY	

AFFIDAVIT OF PERFORMANCE OF ANNUAL WORK. Also fill in Items 1 through 9 and the reverse side of this document.

NOTICE OF INTENTION TO HOLD. I intend to hold the claims(s)/site(s) listed on the reverse side of this document for the calendar year 20____. Also fill in Items 1 through 4 and Item 9.

Notices of Intention to Hold are for mill sites and tunnel sites or for mining claims when assessment work has not been done, regardless of whether the annual assessment has been suspended, deferred, or not yet accrued. The filing of a Notice of Intention to Hold shall not relieve the owner of complying with federal and state laws pertaining to the performance of annual assessment work. Notices of Intention to Hold for mill sites or tunnel sites need not be county recorded. For mining claims the form filed with the Bureau of Land Management (BLM) must be identical to the one that was or will be filed with the county.

Evidence of Annual Assessment Work or a Notice of Intention to Hold must be filed each calendar year following the calendar year in which the claim/site was located. **All claims listed on a single affidavit must be contiguous.**

1. State of Arizona, County of _____ ss:

2. I, (Name) SCOTT GARRISON

3. Reside at (Address) 4563 W. AVE M4 APT, M
City LANCASTER, County Los Angeles, State CA. Zip 93536

being duly sworn, deposes and says that he/she is a citizen of the United States, more than eighteen years of age, that all of the facts set forth in this affidavit/notice, subject to the provisions and penalties of 18 U.S.C. 1001 pertaining to the filing of false, fictitious, or fraudulent statements with the United States, are true and correct according to the best of my knowledge, information and belief.

4. Owner's name and address (If not shown in Items 1-3 above). Check here if this is a change of address.

5. That I am personally acquainted with the mining claim(s). The work and improvements were made by and at the expense of the owner(s) of said claim(s). Said contiguous group of claims, listed on the reverse side of this document, are situated in the TUMACACORI Mining District, SANTA CRUZ County, Arizona.

6. That between the dates starting at 12 o'clock noon on September 1, 2004 and ending at 12 o'clock noon on September 1, 2005 at least \$ 11,000.00 Dollars worth of work and improvements were done and performed upon said claim(s) or upon one or more of a contiguous group of claims for the benefit of all, or wholly or partly outside of a contiguous group of claims for the benefit of all, not including the location work.

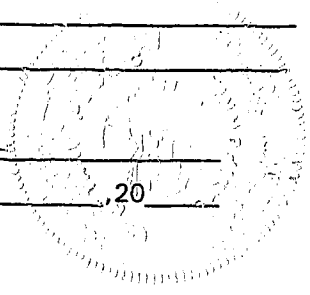
7. That the following persons were employed to perform the work and improvements described herein: MYONG C. GARRISON, MATTHEW GARRISON, Tommy ALAIN

ENTERED IN COMPUTER
R2 10/19/05

8. That the work and improvements performed were: REINFORCED shaft, Sampling, RAN GRIDS

9. Dated: 8/25/05 Signature: Scott Yarnis

SUBSCRIBED AND SWORN TO before me, a Notary Public, this _____ day of _____, 20____
 by _____
 Notary Public _____
 MY COMMISSION EXPIRES _____



If the claims/sites have consecutive BLM numbers and are in the same Township, Range and Section(s), they may be listed as follows:

Claim/Site Name	Serial Number	Dkt/Pg or Record # of Orig Location Notice	TWN SHP	RNG	SEC(S)
T 1	AMC355657	6/20/01	22S	12E	9
T 2	AMC355658	6/20/01	22S	12E	9
T 3	AMC355659	6/20/01	22S	12E	10
T 4	AMC355660	6/20/01	22S	12E	10
T 5	AMC355661	6/20/01	22S	12E	10
T 6	AMC355662	6/20/01	22S	12E	10
T 7	AMC355663	6/20/01	22S	12E	10
T 8	AMC355664	6/20/01	22S	12E	10
T 9	AMC355665	6/20/01	22S	12E	10
T 10	AMC355666	6/20/01	22S	12E	10

BLM requires a \$5 nonrefundable service charge for each mining claim, mill site or tunnel site payable on or before December 30th (not the 31st). Mail to:

Bureau of Land Management
 222 North Central Avenue
 Phoenix, Arizona 85004-2203
 602-417-9200
 www.az.blm.gov

This form is for the purpose of complying with the laws of the United States Department of the Interior, Bureau of Land Management and the State of Arizona pertaining to assessment work and/or notice of intention to hold. 30 U.S.C. 28, 43 CFR 3833.2, ARS 27-208. Subject to Paperwork Reduction Act and Privacy Act statements available at the BLM AZ State Office. This form is not copyrighted. It may be reproduced without permission.

RECEIVED
 BUREAU OF
 LAND MANAGEMENT

2005 AUG 29 P 2:00

ARIZONA
 STATE OFFICE
 PHOENIX, ARIZONA

BLM Date Stamp

United States Department of the Interior
Bureau of Land Management
 BUSINESS & SUPPORT SVCS DIV
 222 N CENTRAL AVE
 PHOENIX, AZ 85004 -2203
 Phone: (602) 417-9200

Receipt

No: 1141308

Transaction #: 1180536	
Date of Transaction: 08/30/2005	
CUSTOMER:	SCOTT GARRISON 4563 W AVE M4, APT M LANCASTER, CA 93536

LINE #	QTY	DESCRIPTION	REMARKS	UNIT PRICE	TOTAL
1	1.00	LOCATABLE MINERALS / MINING CLAIMS- NOT NEW-UNADJUD, ONE AUTH NO. ONLY / MINING CLAIM MONEY RECEIVED (455) CASES: AMC355657/\$50.00	POL/WAIVER 2005 (10)	- n/a -	50.00
TOTAL:					\$50.00

PAYMENT INFORMATION					
1	AMOUNT:	\$50.00	POSTMARKED:	08/25/2005	
	TYPE:	CHECK	RECEIVED:	08/29/2005	
	CHECK NO:	2510			
	NAME:	GARRISON, SCOTT 4563 W AVE M4, APT M LANCASTER CA 93536			

REMARKS

This receipt was generated by the automated BLM Collections and Billing System and is a paper representation of a portion of the official electronic record contained therein.

PAID BY DEBIT CARD

533
CD

MAINTENANCE FEE WAIVER CERTIFICATION

SEE INSTRUCTIONS ON REVERSE

AMC 355657

- This small miner waiver is filed for the assessment year beginning at noon on September 1, 2005 and ending at noon on September 1, 2006
- The undersigned and all related parties owned ten or fewer mining claims, mill, or tunnel sites located and maintained on Federal lands in the United States of America on September 1, 2005.
- The undersigned have performed the assessment work required by law for each mining claim listed prior to filing this waiver and understand that by filing this form; an affidavit of assessment work must be recorded by the December 30th following the filing of this waiver.
- The undersigned understand that if the assessment work obligation has not yet come due under 30 U.S.C. 28 (for those claims in their first assessment year only); a notice of intent to hold reciting this condition must be recorded by the December 30th following the filing of this waiver.
- The undersigned understand that mill and tunnel sites may also be listed upon this waiver and be waived from payment of the maintenance fee; and that a notice of intent to hold for these sites is required to be recorded by the December 30th immediately following the filing of this waiver.
- The undersigned understand and acknowledge that pursuant to 43 U.S.C. 1212 and 18 U.S.C. 1001; the filing or recording of a false, fictitious, or fraudulent document with the Bureau of Land Management may result in a fine of up to \$250,000, a prison term not to exceed five years, or both.
- The mining claims, mill or tunnel sites for which this waiver from payment of the maintenance fees is requested are:

	CLAIM OR SITE NAME	BLM RECORDATION SERIAL NUMBER
1.	T # 1	Amc 355657
2.	T # 2	Amc 355658
3.	T # 3	Amc 355659
4.	T # 4	Amc 355660
5.	T # 5	Amc 355661
6.	T # 6	Amc 355662
7.	T # 7	Amc 355663
8.	T # 8	Amc 355664
9.	T # 9	Amc 355665
10.	T # 10	Amc 355666

The owner(s) (claimants) of the above mining claims and sites are:

SCOTT GARRISON
 (Owner's Name - Please Print)
 4563 W. AVE M 4 APT. M
 (Street or P.O. Box)
 LANCASTER CA 93536
 (City) (State) (Zip Code)

Scott Garrison
 (Owner's Signature)

(Owner's Name - Please Print)

(Street or P.O. Box)

(City) (State) (Zip Code)

(Owner's Name - Please Print)

(Street or P.O. Box)

(City) (State) (Zip Code)

(Owner's Signature)

RECEIVED
 BUREAU OF
 LAND MANAGEMENT
 2005 AUG 29 P 2:00
 ARIZONA
 STATE OFFICE
 PHOENIX, ARIZONA

(Owner's Signature)

(Continued on page 2)

ENTERED IN COMPUTER
RE 10/19/05

(Owner's Name - Please Print)

(Owner's Signature)

(Street or P.O. Box)

(City)

(State)

(Zip Code)

(Owner's Name - Please Print)

(Owner's Signature)

(Street or P.O. Box)

(City)

(State)

(Zip Code)

(Owner's Name - Please Print)

(Owner's Signature)

(Street or P.O. Box)

(City)

(State)

(Zip Code)

(Owner's Name - Please Print)

(Owner's Signature)

(Street or P.O. Box)

(City)

(State)

(Zip Code)

INSTRUCTIONS

1. This certification is made under the provisions of § 1744 of Title 43 and § 28-28k of Title 30 of the United States Code; and the regulations thereunder (43 CFR Part 3830).
2. The claimant(s) must fill in the dates in paragraph 1 for the beginning and ending of the assessment year for which this waiver is sought.
3. The claimant(s) must fill in the date in paragraph 2 for the beginning of the assessment year for which this waiver is sought.
4. All claim and site names and Bureau of Land Management (BLM) serial numbers must be listed for the mining claims, mill sites, and tunnel sites for which the waiver is sought.
5. All owners of the mining claims, mill sites, and tunnel sites and their addresses must be given.
6. This waiver form must be signed by all the claimants or their designated agent, in original form. If an agent is designated, a notarized designation of agent, signed by all of the claimants with proper address given, must be submitted with this waiver.

7. This form must be filed no later than September 1st for the upcoming assessment year in the BLM State Office where the mining claims or sites are recorded, or the waiver cannot be granted by the BLM. (Example: to obtain a waiver for the assessment year 2000, which begins at noon on September 1, 1999, you must qualify for and file for a waiver no later than September 1, 1999 in the proper BLM State Office).
8. For all mining claims which require assessment work, you must record an affidavit of labor on or before the December 30th immediately following the filing of this waiver. For all other mining claims or sites waived, you must record a notice of intent to hold on or before the December 30th immediately following the filing of this waiver.
9. Mill and tunnel sites may also be listed upon this waiver and be waived from payment of the maintenance fee. A notice of intent to hold for these sites is required to be filed by the December 30th following the filing of this waiver.

NOTICE/BURDEN HOURS STATEMENT

The Privacy Act of 1974, as amended, and the regulation in 43 CFR 2.48(d) provide that you be furnished the following information in connection with the information required by this certification of waiver from rental fees.

AUTHORITY: 30 U.S.C. 28-28k; 43 U.S.C. 1201, 1457, 1740, and 1744; and 43 CFR 3830.

PRINCIPLE PURPOSE: This information is to be used to verify that the owner(s) (claimants) of a mining claim has complied with 30 U.S.C. 28f and is entitled to perform assessment work in lieu of paying the maintenance fee for the mining claims listed on this form.

ROUTINE USE: (1) Adjudication of the claimant(s) certification of waiver from paying the maintenance fee otherwise required by 30 U.S.C. 28f. (2) Disclosure may be made to appropriate Federal agencies when location is made within the agency's geographic area of responsibility. (3) Information from the record and/or the record will be transferred to the appropriate Federal, State, or local agency, or a member of the public in response to a specific request for pertinent information. (4) Information may also be provided to the Department of Justice or in a proceeding before a court or adjudicative body; or to Federal, State, local or foreign agencies when needed for enforcement of civil or criminal codes or applicable regulations concerning title rights upon the public land.

EFFECT OF NOT PROVIDING INFORMATION: Disclosure of this information is required by 30 U.S.C. 28f and 43 CFR Part 3830 for those qualified claimants wishing to take the small miner waiver allowed. Failure to supply the information required in this form to support the claimants certification of waiver from payment of the otherwise required maintenance fees will result in the waiver being disallowed and the mining claims subject to forfeiture by BLM under 30 U.S.C. 28i.

The Paperwork Reduction Act of 1995 requires us to inform you that:

This information is being collected to allow the BLM to determine if you qualify for a waiver from the payment of \$100 per mining claim or site maintenance fee established in 30 U.S.C. 28f and the implementing regulations at 43 CFR 3830. A response to this request is required in accordance with the statute to obtain your benefit.

BLM would like you to know that you do not have to respond to this, or any other, Federal agency-sponsored information collection unless it displays a currently valid OMB control number.

Public reporting burden for this form is estimated to average 8 minutes (0.133 hours) per response, including time to review instructions, gathering and maintaining data, and completing and reviewing the form. Direct comments regarding this burden estimate, or any other aspect of this form, to the U.S. Department of the Interior, Bureau of Land Management, (1004-0114) Bureau Clearance Officer (WO-630), Mail Stop 401 LS, 1849 C St., N.W., Washington, D.C. 20240.

PHOENIX, ARIZONA

FOR OFFICIAL USE ONLY

2005 AUG 26 P 12:31

RECEIVED B.L.M. AZ STATE OFFICE

UNITED STATES
DEPARTMENT OF THE INTERIOR
BUREAU OF LAND MANAGEMENT
MAINTENANCE FEE WAIVER CERTIFICATION

AMC 52904

531

FORM APPROVED
OMB NO. 1004-0114
Expires: December 31, 2002

SEE INSTRUCTIONS ON REVERSE

1. This small miner waiver is filed for the assessment year beginning at noon on September 1, 005 and ending at noon on September 1, 006
2. The undersigned and all related parties owned ten or fewer mining claims, mill, or tunnel sites located and maintained on Federal lands in the United States of America on September 1, 2005
3. The undersigned have performed the assessment work required by law for each mining claim listed prior to filing this waiver and understand that by filing this form; an affidavit of assessment work must be recorded by the December 30th following the filing of this waiver.
4. The undersigned understand that if the assessment work obligation has not yet come due under 30 U.S.C. 28 (for those claims in their first assessment year only); a notice of intent to hold reciting this condition must be recorded by the December 30th following the filing of this waiver.
5. The undersigned understand that mill and tunnel sites may also be listed upon this waiver and be waived from payment of the maintenance fee; and that a notice of intent to hold for these sites is required to be recorded by the December 30th immediately following the filing of this waiver.
6. The undersigned understand and acknowledge that pursuant to 43 U.S.C. 1212 and 18 U.S.C. 1001; the filing or recording of a false, fictitious, or fraudulent document with the Bureau of Land Management may result in a fine of up to \$250,000, a prison term not to exceed five years, or both.
7. The mining claims, mill or tunnel sites for which this waiver from payment of the maintenance fees is requested are:

CLAIM OR SITE NAME	BLM RECORDATION SERIAL NUMBER
1. SUNSET #30	AMC53086
2. SUNSET #36	AMC53092
3. SUNSET # 37	AMC53093
4. SUNSET #38	AMC53094
5. SUNSET #39	AMC53095
6. SUNSET #44	AMC53100
7. SUNSET #45	AMC53101
8. SUNSET #46	AMC53102
9. SUNSET #47	AMC53103
10. SUNSET #51	AMC53107

The owner(s) (claimants) of the above mining claims and sites are:

CLINT NICHOLS
(Owner's Name - Please Print)

1520N BEL AIR DR
(Street or P.O. Box)

MESA AZ 85021
(City) (State) (Zip Code)

(Owner's Name - Please Print)

(Street or P.O. Box)


(City) (State) (Zip Code)

(Owner's Name - Please Print)

(Street or P.O. Box)

(City) (State) (Zip Code)

(County)


(Owner's Signature)

(Owner's Signature)

(Owner's Signature)

ENTERED IN COMPUTER
RE 10/19/05

271
ced

FORM APPROVED
OMB NO. 1004-0114
Expires: December 31, 2006

MAINTENANCE FEE WAIVER CERTIFICATION

SEE INSTRUCTIONS ON REVERSE

AMC 355657

1. This small miner waiver is filed for the assessment year beginning at noon on September 1, ~~2004~~ and ending at noon on September 1, ~~2005~~
2. The undersigned and all related parties owned ten or fewer mining claims, mill, or tunnel sites located and maintained on Federal lands in the United States of America on September 1, ~~2004~~
3. The undersigned have performed the assessment work **required by law** for each mining claim listed **prior to filing this waiver** and understand that by filing this form; an affidavit of assessment work **must** be recorded by the December 30th following the filing of this waiver.
4. The undersigned understand that if the assessment work obligation has not yet come due under 30 U.S.C. 28 (for those claims in their first assessment year only); a notice of intent to hold reciting this condition **must** be recorded by the December 30th following the filing of this waiver.
5. The undersigned understand that mill and tunnel sites may also be listed upon this waiver and be waived from payment of the maintenance fee; and that a notice of intent to hold for these sites is required to be recorded by the December 30th immediately following the filing of this waiver.
6. The undersigned understand and acknowledge that pursuant to 43 U.S.C. 1212 and 18 U.S.C. 1001; the filing or recording of a false, fictitious, or fraudulent document with the Bureau of Land Management may result in a fine of up to \$250,000, a prison term not to exceed five years, or both.
7. The mining claims, mill or tunnel sites for which this waiver from payment of the maintenance fees is requested are:

	CLAIM OR SITE NAME	BLM RECORDATION SERIAL NUMBER
1.	T 1	AMC 355 657
2.	T 2	AMC 355 658
3.	T 3	AMC 355 659
4.	T 4	AMC 355 660
5.	T 5	AMC 355 661
6.	T 6	AMC 355 662
7.	T 7	AMC 355 663
8.	T 8	AMC 355 664
9.	T 9	AMC 355 665
10.	T 10	AMC 355 666

The owner(s) (claimants) of the above mining claims and sites are:

SCOTT GARRISON
(Owner's Name - Please Print)
12108 COCHISE DR.
(Street or P.O. Box)
RIVERSIDE CA 92505
(City) (State) (Zip Code)

Scott Garrison
(Owner's Signature)

(Owner's Name - Please Print)

(Owner's Signature)

(Street or P.O. Box)

(City) (State) (Zip Code)

(Owner's Name - Please Print)

PHOENIX, ARIZONA
STATE OFFICE
ARIZONA
2004 AUG 20 9:44
ENTERED IN COMPUTER

(Street or P.O. Box)

(City) (State) (Zip Code)

(Continued on page 2)

EE 10/4/04

(Owner's Name - Please Print)	(Owner's Signature)		
(Street or P.O. Box)	(City)	(State)	(Zip Code)
(Owner's Name - Please Print)	(Owner's Signature)		
(Street or P.O. Box)	(City)	(State)	(Zip Code)
(Owner's Name - Please Print)	(Owner's Signature)		
(Street or P.O. Box)	(City)	(State)	(Zip Code)
(Owner's Name - Please Print)	(Owner's Signature)		
(Street or P.O. Box)	(City)	(State)	(Zip Code)

INSTRUCTIONS

1. This certification is made under the provisions of § 1744 of Title 43 and § 28-28k of Title 30 of the United States Code, and the regulations thereunder (43 CFR Part 3830).
2. The claimant(s) **must** fill in the dates in paragraph 1 for the beginning and ending of the assessment year for which this waiver is sought.
3. The claimant(s) **must** fill in the date in paragraph 2 for the beginning of the assessment year for which this waiver is sought.
4. All claim and site names and Bureau of Land Management (BLM) serial numbers **must** be listed for the mining claims, mill sites, and tunnel sites for which the waiver is sought.
5. All owners of the mining claims, mill sites, and tunnel sites and their addresses **must** be given.
6. This waiver form **must** be signed by all the claimants or their designated agent, in original form. If an agent is designated, a notarized designation of agent, signed by all of the claimants with proper address given, **must** be submitted with this waiver.
7. This form **must** be filed no later than September 1st for the upcoming assessment year in the BLM State Office where the mining claims or sites are recorded, or the waiver cannot be granted by the BLM. (Example: to obtain a waiver for the assessment year 2000, which begins at noon on September 1, 1999, you **must** qualify for and file for a waiver no later than September 1, 1999, in the proper BLM State Office).
8. For all mining claims which require assessment work, you **must** record an affidavit of labor on or before the December 30th immediately following the filing of this waiver. For all other mining claims or sites waived, you must record a notice of intent to hold on or before the December 30th immediately following the filing of this waiver.
9. Mill and tunnel sites may also be listed upon this waiver and be waived from payment of the maintenance fee. A notice of intent to hold for these sites is required to be filed by the December 30th following the filing of this waiver.

NOTICE/BURDEN HOURS STATEMENT

The Privacy Act of 1974, *as amended*, and the regulation in 43 CFR 2.48(d) provide that you be furnished the following information in connection with the information required by this certification of waiver from rental fees.

AUTHORITY: 30 U.S.C. 28-28k; 43 U.S.C. 1201, 1457, 1740, and 1744; and 43 CFR 3830.

PRINCIPLE PURPOSE: This information is to be used to verify that the owner(s) (claimants) of a mining claim has complied with 30 U.S.C. 28f and is entitled to perform assessment work in lieu of paying the maintenance fee for the mining claims listed on this form.

ROUTINE USE: (1) Adjudication of the claimant(s) certification of waiver from paying the maintenance fee otherwise required by 30 U.S.C. 28f. (2) Disclosure may be made to appropriate Federal agencies when location is made within the agency's geographic area of responsibility. (3) Information from the record and/or the record will be transferred to the appropriate Federal, State, or local agency, or a member of the public in response to a specific request for pertinent information. (4) Information may also be provided to the Department of Justice or in a proceeding before a court or adjudicative body; or to Federal, State, local or foreign agencies when needed for enforcement of civil or criminal codes or applicable regulations concerning title rights upon the public land.

EFFECT OF NOT PROVIDING INFORMATION: Disclosure of this information is required by 30 U.S.C. 28f and 43 CFR Part 3830 for those qualified claimants wishing to take the small miner waiver allowed. Failure to supply the information required in this form to support the claimants certification of waiver from payment of the otherwise required maintenance fees will result in the waiver being disallowed and the mining claims subject to forfeiture by BLM under 30 U.S.C. 28i.

The Paperwork Reduction Act of 1995 requires us to inform you that:

This information is being collected to allow the BLM to determine if you qualify for a waiver from the payment of \$100 per mining claim or site maintenance fee established in 30 U.S.C. 28f and the implementing regulations at 43 CFR 3830. A response to this request is required in accordance with the statute to obtain your benefit.

BLM would like you to know that you do not have to respond to this, or any other, Federal agency-sponsored information collection unless it displays a currently valid OMB control number.

Public reporting burden for this form is estimated to average 8 minutes (0.133 hours) per response, including time to review instructions, gathering and maintaining data, and completing and reviewing the form. Direct comments regarding this burden estimate, or any other aspect of this form, to the U.S. Department of the Interior, Bureau of Land Management, (1004-0114) Bureau Information Collection Clearance Officer (WO-630), Mail Stop 401 L.S., 1849 C St., N.W., Washington, D.C. 20240.

FOR OFFICIAL USE ONLY

2000 AUG 20 9:41


LAND MANAGEMENT

Amc 355657

Return Document to:

SCOTT GARRISON
12108 COCHISE DR.
RIVERSIDE, CA. 92505

Telephone: (602) 614-1944



SELECT ONLY ONE:

AFFIDAVIT OF PERFORMANCE OF ANNUAL WORK. Also fill in Items 1 through 9 on the reverse side of this document.

NOTICE OF INTENTION TO HOLD. I intend to hold the claims(s)/site(s) listed below for the calendar year 20___. Also fill in Items 1 through 4 and Item 9 on the reverse side of this document.

AMC NUMBER	CLAIM/SITE NAME	COUNTY RECORDER DATA	SEC	TWP	RNG
355657	T 1	1022/429	9	22S	12E
355658	T 2	1022/429	9	22S	12E
355659	T 3	1022/429	10	22S	12E
355660	T 4	1022/429	10	22S	12E
355661	T 5	1022/429	10	22S	12E
355662	T 6	1022/429	10	22S	12E
355663	T 7	1022/429	10	22S	12E
355664	T 8	1022/429	10	22S	12E
355665	T 9	1022/429	10	22S	12E
355666	T 10	1022/429	10	22S	12E

BLM requires a \$5 nonrefundable service charge for each mining claim, mill site or tunnel site payable on or before December 30th (not the 31st). Mail to:

Bureau of Land Management
222 North Central Avenue
Phoenix, Arizona 85004-2203
602-417-9200
www.az.blm.gov

NO. OF CLAIMS	10	X \$5 =	50
CHECK NO.	2446	INIT	C
		BLM USE ONLY	W/POL

AZ-3850-1
(December 2003)

ENTERED INTO COMPUTER

10/21/04

Notices of Intention to Hold are for **mill sites, tunnel sites** or mining claims when assessment work has not been done, regardless of whether the annual assessment has been suspended, deferred, or not yet accrued. The filing of a Notice of Intention to Hold shall not relieve the owner of complying with Federal and State laws pertaining to the performance of annual assessment work. Notices of Intention to Hold for mill sites or tunnel sites need not be county recorded. For mining claims the form filed with the Bureau of Land Management **must** be identical to the one that was or will be filed with the County. **All claims** listed on a single affidavit must be contiguous.

Evidence of Annual Assessment Work or a Notice of Intention to Hold must be filed each calendar year following the calendar year in which the claim/site was located.

1. State of Arizona, County of SANTA CRUZ ss:

2. I, (Name) SCOTT GARRISON

3. Reside at (Address) 12108 COCHISE DR.

City RIVERSIDE, County RIVERSIDE, State CA Zip 92505 being duly sworn, depose and say that I am a citizen of the United States, more than eighteen years of age, that all of the facts set forth in this affidavit/notice, subject to the provisions and penalties of 18 U.S.C. 1001 pertaining to the filing of false, fictitious, or fraudulent statements with the United States, are true and correct according to the best of my knowledge, information and belief.

4. Owner's name and address (If not shown in Items 1-3 above). _____

5. That I am personally acquainted with the mining claim(s). The work and improvements were made by and at the expense of the owner(s) of said claim(s). Said contiguous group of claims, listed on the reverse side of this document, are situated in the TUMACACORI Mining District, SANTA CRUZ County, Arizona.

6. That between the dates starting at 12 o'clock noon on September 1, 2003 and ending at 12 o'clock noon on September 1, 2004 at least \$ 12,000.00 dollars worth of work and improvements were done and performed upon said claim(s) or upon one or more of a contiguous group of claims for the benefit of all, wholly or partly outside of a contiguous group of claims for the benefit of all, not including the location work.

7. That the following persons were employed to perform the work and improvements described herein: _____

MYONG GARRISON, TINA GARRISON, TOMMY ALAIN

8. That the work and improvements performed were: ELECTRONIC SAMPLING, REPAIRED SITE ROADS, REINFORCED SHAFT


9. Dated: 8/17/04 Signature: Scott Garrison

SUBSCRIBED AND SWORN TO before me, a Notary Public, this 17th day of August 2004

By: Scott. Garrison

Notary Public Raquel Villarreal

MY COMMISSION EXPIRES Feb. 6, 2005



PRIVACY ACT STATEMENT – This information is being collected pursuant to 30 U.S.C. 28, 43 CFR 3833.2, and ARS 27-208, in compliance with the laws of the USDI, Bureau of Land Management, and the State of Arizona. The purpose of this collection is to facilitate processing of claims or applications. This form is covered by Privacy Act Notice #INTERIOR/LLM-32 and is subject to the routine uses stated in that notice. Privacy Act Notice #INTERIOR/LLM-32 is available at the BLM Arizona State Office. This form may be locally reproduced.

AZ-3850-1
(December 2003)

United States Department of the Interior
Bureau of Land Management
 BUSINESS & SUPPORT SVCS DIV
 222 N CENTRAL AVE
 PHOENIX, AZ 85004 -2203
 Phone: (602) 417-9200

Receipt

No: 933947

Transaction #: 968241

Date of Transaction: 08/20/2004

CUSTOMER: SCOTT GARRISON
 12108 COCHISE DR
 RIVERSIDE, CA 92505

LINE #	QTY	DESCRIPTION	REMARKS	UNIT PRICE	TOTAL
1	1.00	LOCATABLE MINERALS / MINING CLAIMS-NOT NEW-UNADJUD, ONE AUTH NO. ONLY / MINING CLAIM MONEY RECEIVED (455) CASES: AMC355657/\$50.00	POL 2004 (10) WAV	- n/a -	50.00
TOTAL:					\$50.00

PAYMENT INFORMATION

1	AMOUNT:	\$50.00	POSTMARKED:	N/A
	TYPE:	CHECK	RECEIVED:	08/20/2004
	CHECK NO:	2446		
	NAME:	GARRISON, SCOTT 2551 GRIFFIN WAY CORONA CA 92879		

REMARKS


This receipt was generated by the automated BLM Collections and Billing System and is a paper representation of a portion of the official electronic record contained therein.

12-933

United States Department of the Interior

BUREAU OF LAND MANAGEMENT

Arizona State Office
222 North Central Avenue
Phoenix, AZ 85004-2203



In reply refer to:

3800 (933) MH
AMC 355657

NOV 07 2003

AMC 355657

CERTIFIED MAIL – RETURN RECEIPT REQUESTED

DECISION

Allen Fecht	:	T #1 through T #10
6808 East Loma Land	:	Mining Claims
Scottsdale, Arizona 85257	:	AMC 355657 through AMC 355666

Additional Information Requested

A Maintenance Fee Waiver Certification (Waiver) was filed for the T #1 through T #10 mining claims on September 2, 2003.

In accordance with 43 CFR 3833.1-7, all owners of record for which a waiver is claimed shall sign the form. According to our records, Scott Garrison is listed as the owner of the claims.

If this claim should be in your name, please provide the document that transferred interest in the claims to you. A Maintenance Fee Waiver Certification was filed by Mr. Garrison on August 27, 2003, for these claims.


If you have any questions, please call Mary Hyde at (602) 417-9356.

Ivy J. Garcia
Group Administrator,
Lands/Minerals Adjudication and Withdrawals

CERTIFIED MAIL™

UNITED STATES
Department of Interior
Bureau of Land Management
Arizona State Office
222 N. Central Ave # 101
Phoenix, AZ 85004

AN E



← RETURN TO SENDER NOT DELIVERABLE AS ADDRESSED
7002 3150 0003 8161 6779

PHOENIX, AZ [OCR F5] 11/27 08:

Allen Fecht
6806 East Loma Land
Scottsdale, AZ 85257

RECEIVED
BUREAU OF
LAND MANAGEMENT
2003 DEC -1 9 11-803
ARIZONA
STATE OFFICE
PHOENIX, ARIZONA
1st Office 11-803
2nd Office 11-803
Return 11-803



REASON FOR NON DELIVERY CHECKED:
MOVED LEFT NO ADDRESS _____
ATTEMPTED NOT KNOWN _____
UNCLAIMED _____ EXPIRED ORDER _____
NO SUCH NUMBER _____ ILLEGIBLE _____
INSUFFICIENT ADDRESS _____ REFUSED _____
CARRIERS INITIALS _____

OFFICIAL BUSINESS
PENALTY FOR PRIVATE USE \$300

SENDER: COMPLETE THIS SECTION

1. Article Addressed to:
Allen Fecht
6806 East Loma Land
Scottsdale, AZ 85257
933(MH) AMC 355657

2. Article Number
7002 3150 0003 8161 6779
(Transfer from service label)
PS Form 3811, August 2001

3. Service Type
 Certified Mail
 Express Mail
 Registered
 Insured Mail
 C.O.D.

4. Restricted Delivery? (Extra Fee)
 Yes

COMPLETE THIS SECTION ON DELIVERY

A. Signature **X**
Agent
Addressee

B. Received by (Printed Name)
C. Date of Delivery

D. Is delivery address different from item 1? Yes No
If YES, enter delivery address below:

Domestic Return Receipt
102595-02-M-1540

PLACE STICKER AT TOP OF ENVELOPE TO THE RIGHT
OF THE RETURN ADDRESS; FOLD AT DOTTED LINE

AMC 355657

Return Document to:

A3850-1 (NOV. 2001)

SCOTT GARRISON
2551 GRIFFIN WAY
CORONA, CA 92879
Telephone: (602) 614-1944

No. of Claims: 10	x \$5 = 50 ⁰⁰
Receipt No.:	Check No.: 2429
Init: C	FOR BLM USE ONLY

AFFIDAVIT OF PERFORMANCE OF ANNUAL WORK. Also fill in Items 1 through 9 and the reverse side of this document.

NOTICE OF INTENTION TO HOLD. I intend to hold the claims(s)/site(s) listed on the reverse side of this document for the calendar year 20____. Also fill in Items 1 through 4 and Item 9.

Notices of Intention to Hold are for mill sites and tunnel sites or for mining claims when assessment work has not been done, regardless of whether the annual assessment has been suspended, deferred, or not yet accrued. The filing of a Notice of Intention to Hold shall not relieve the owner of complying with federal and state laws pertaining to the performance of annual assessment work. Notices of Intention to Hold for mill sites or tunnel sites need not be county recorded. For mining claims the form filed with the Bureau of Land Management (BLM) must be identical to the one that was or will be filed with the county.

Evidence of Annual Assessment Work or a Notice of Intention to Hold must be filed each calendar year following the calendar year in which the claim/site was located. **All claims listed on a single affidavit must be contiguous.**

1. State of Arizona, County of _____ ss:

2. I, (Name) SCOTT GARRISON

3. Reside at (Address) 2551 GRIFFIN WAY
City CORONA, County RIVERSIDE, State CA Zip 92879

being duly sworn, deposes and says that he/she is a citizen of the United States, more than eighteen years of age, that all of the facts set forth in this affidavit/notice, subject to the provisions and penalties of 18 U.S.C. 1001 pertaining to the filing of false, fictitious, or fraudulent statements with the United States, are true and correct according to the best of my knowledge, information and belief.

4. Owner's name and address (If not shown in Items 1-3 above). Check here if this is a change of address.

SCOTT GARRISON
2551 GRIFFIN WAY CORONA, CA 92879

5. That I am personally acquainted with the mining claim(s). The work and improvements were made by and at the expense of the owner(s) of said claim(s). Said contiguous group of claims, listed on the reverse side of this document, are situated in the TUMPEACORI Mining District, SANTA CRUZ County, Arizona.

6. That between the dates starting at 12 o'clock noon on September 1, 2002 and ending at 12 o'clock noon on September 1, 2003 at least \$ 10,000 Dollars worth of work and improvements were done and performed upon said claim(s) or upon one or more of a contiguous group of claims for the benefit of all, or wholly or partly outside of a contiguous group of claims for the benefit of all, not including the location work.

7. That the following persons were employed to perform the work and improvements described herein:

MYONG C. GARRISON, MATTHEW GARRISON, TINA GARRISON


ENTERED IN COMPUTER
1/30/04 NCH

8. That the work and improvements performed were: Sink Shaft, Repair Road, Sampling

9. Dated: 12/22/03 Signature: Scott Garrison

SUBSCRIBED AND SWORN TO before me, a Notary Public, this 22nd day of December 2003

by Scott Garrison
Notary Public Raquel Villarreal
MY COMMISSION EXPIRES Feb. 6, 2005



If the claims/sites have consecutive BLM numbers and are in the same Township, Range and Section(s), they may be listed as follows:

Claim/Site Name	Serial Number	Dkt/Pg or Record # of Orig Location Notice	TWN		
			SHP	RNG	SEC(S)
<u>T 1</u>	<u>AMC 355657</u>	<u>6/20/01</u>	<u>22S</u>	<u>12E</u>	<u>9</u>
<u>T 2</u>	<u>AMC 355658</u>	<u>6/20/01</u>	<u>22S</u>	<u>12E</u>	<u>9</u>
<u>T 3</u>	<u>AMC 355659</u>	<u>6/20/01</u>	<u>22S</u>	<u>12E</u>	<u>10</u>
<u>T 4</u>	<u>AMC 355660</u>	<u>6/20/01</u>	<u>22S</u>	<u>12E</u>	<u>10</u>
<u>T 5</u>	<u>AMC 355661</u>	<u>6/20/01</u>	<u>22S</u>	<u>12E</u>	<u>10</u>
<u>T 6</u>	<u>AMC 355662</u>	<u>6/20/01</u>	<u>22S</u>	<u>12E</u>	<u>10</u>
<u>T 7</u>	<u>AMC 355663</u>	<u>6/20/01</u>	<u>22S</u>	<u>12E</u>	<u>10</u>
<u>T 8</u>	<u>AMC 355664</u>	<u>6/20/01</u>	<u>22S</u>	<u>12E</u>	<u>10</u>
<u>T 9</u>	<u>AMC 355665</u>	<u>6/20/01</u>	<u>22S</u>	<u>12E</u>	<u>10</u>
<u>T 10</u>	<u>AMC 355666</u>	<u>6/20/01</u>	<u>22S</u>	<u>12E</u>	<u>10</u>

BLM requires a \$5 nonrefundable service charge for each mining claim, mill site or tunnel site payable on or before December 30th (not the 31st). Mail to:

Bureau of Land Management
222 North Central Avenue
Phoenix, Arizona 85004-2203
602-417-9200
www.az.blm.gov

This form is for the purpose of complying with the laws of the United States Department of the Interior, Bureau of Land Management and the State of Arizona pertaining to assessment work and/or notice of intention to hold. 30 U.S.C. 28, 43 CFR 3833.2, ARS 27-208. Subject to Paperwork Reduction Act and Privacy Act statements available at the BLM AZ State Office. This form is not copyrighted. It may be reproduced without permission.

RECEIVED
BUREAU OF
LAND MANAGEMENT
2003 DEC 24 A 9:47
ARIZONA
STATE OFFICE
PHOENIX, ARIZONA
BLM Date Stamp

United States Department of the Interior
Bureau of Land Management
 BUSINESS & SUPPORT SVCS DIV
 222 N CENTRAL AVE
 PHOENIX, AZ 85004 -2203
 Phone: (602) 417-9200

Receipt

No: 805271

Transaction #: 836111
Date of Transaction: 12/29/2003

CUSTOMER: SCOTT GARRISON
 2551 GRIFFIN WAY
 CORONA, CA 92879

LINE #	QTY	DESCRIPTION	REMARKS	UNIT PRICE	TOTAL
1	1.00	LOCATABLE MINERALS / MINING CLAIMS-NOT NEW-UNADJUD, ONE AUTH NO. ONLY / MINING CLAIM MONEY RECEIVED (455) CASES: AMC355657/\$50.00	POL 2003 (10)	- n/a -	50.00
TOTAL:					\$50.00

PAYMENT INFORMATION

1	AMOUNT: \$50.00	POSTMARKED: 12/22/2003
	TYPE: CHECK	RECEIVED: 12/24/2003
	CHECK NO: 2429	
	NAME: GARRISON, SCOTT 2551 GRIFFIN WAY CORONA CA 92879	

REMARKS

This receipt was generated by the automated BLM Collections and Billing System and is a paper representation of a portion of the official electronic record contained therein.

J. Garcia
11/6/03
Mary
11/6/03

OFFICIAL COPIES /CF/ /SD READ/ /GROUP/ /SECTION/ /AUTHOR

3800 (933) MH
AMC 355657

NOV 07 2003

CERTIFIED MAIL – RETURN RECEIPT REQUESTED

DECISION

Allen Fecht	:	T #1 through T #10
6808 East Loma Land	:	Mining Claims
Scottsdale, Arizona 85257	:	AMC 355657 through AMC 355666

Additional Information Requested

A Maintenance Fee Waiver Certification (Waiver) was filed for the T #1 through T #10 mining claims on September 2, 2003.

In accordance with 43 CFR 3833.1-7, all owners of record for which a waiver is claimed shall sign the form. According to our records, Scott Garrison is listed as the owner of the claims.

If this claim should be in your name, please provide the document that transferred interest in the claims to you. A Maintenance Fee Waiver Certification was filed by Mr. Garrison on August 27, 2003, for these claims.

If you have any questions, please call Mary Hyde at (602) 417-9356.

/s/ Ivy J. Garcia

Ivy J. Garcia
Group Administrator,
Lands/Minerals Adjudication and Withdrawals

N 100

UNITED STATES
DEPARTMENT OF THE INTERIOR
BUREAU OF LAND MANAGEMENT

MAINTENANCE FEE WAIVER CERTIFICATION

FORM APPROVED
OMB NO. 1004-0114
Expires: November 30, 2003

SEE INSTRUCTIONS ON NEXT PAGE

1. This small miner waiver is filed for the assessment year beginning at noon on September 1, 2003 and ending at noon on September 1, 2004.
2. The undersigned and all related parties owned ten or fewer mining claims, mill, or tunnel sites located and maintained on Federal lands in the United States of America on September 1, 2003
3. The undersigned have performed the assessment work **required by law** for each mining claim listed **prior to filing this waiver** and understand that by filing this form; an affidavit of assessment work **must** be recorded by the December 30th following the filing of this waiver.
4. The undersigned understand that if the assessment work obligation has not yet come due under 30 U.S.C. 28 (for those claims in their first assessment year only); a notice of intent to hold reciting this condition **must** be recorded by the December 30th following the filing of this waiver.
5. The undersigned understand that mill and tunnel sites may also be listed upon this waiver and be waived from payment of the maintenance fee; and that a notice of intent to hold for these sites is required to be recorded by the December 30th immediately following the filing of this waiver.
6. The undersigned understand and acknowledge that pursuant to 43 U.S.C. 1212 and 18 U.S.C. 1001; the filing or recording of a false, fictitious, or fraudulent document with the Bureau of Land Management may result in a fine of up to \$250,000, a prison term not to exceed five years, or both.
7. The mining claims, mill or tunnel sites for which this waiver from payment of the maintenance fees is requested are:

CLAIM OR SITE NAME	BLM RECORDATION SERIAL NUMBER
1.	
2.	
3.	
4.	
5.	
6.	
7.	
8.	
9.	
10.	

see Att. list

RECEIVED
B.L.M. AZ STATE OFFICE
2003 SEP - 2 P 2:46
PHOENIX, ARIZONA

The owner(s) (claimants) of the above mining claims and sites are:

Allen Fecht
(Owner's Name - Please Print)
6808 E. Loma Land
(Street or P.O. Box)
Scottsdale AZ 85257
(City) (State) (Zip Code)

Allen Fecht
(Owner's Signature)

Gold & Silver Mines Inc
(Owner's Name - Please Print)

(Street or P.O. Box)

(City) (State) (Zip Code)

(Owner's Signature)

(Owner's Name - Please Print)

(Street or P.O. Box)

(City) (State) (Zip Code)

(Owner's Signature)

(Owner's Name - Please Print)	(Owner's Signature)		
(Street or P.O. Box)	(City)	(State)	(Zip Code)
(Owner's Name - Please Print)	(Owner's Signature)		
(Street or P.O. Box)	(City)	(State)	(Zip Code)
(Owner's Name - Please Print)	(Owner's Signature)		
(Street or P.O. Box)	(City)	(State)	(Zip Code)
(Owner's Name - Please Print)	(Owner's Signature)		
(Street or P.O. Box)	(City)	(State)	(Zip Code)

INSTRUCTIONS

1. This certification is made under the provisions of § 1744 of Title 43 and § 28-28k of Title 30 of the United States Code; and the regulations thereunder (43 CFR Part 3830).
2. The claimant(s) must fill in the dates in paragraph 1 for the beginning and ending of the assessment year for which this waiver is sought.
3. The claimant(s) must fill in the date in paragraph 2 for the beginning of the assessment year for which this waiver is sought.
4. All claim and site names and Bureau of Land Management (BLM) serial numbers must be listed for the mining claims, mill sites, and tunnel sites for which the waiver is sought.
5. All owners of the mining claims, mill sites, and tunnel sites and their addresses must be given.
6. This waiver form must be signed by all the claimants or their designated agent, in original form. If an agent is designated, a notarized designation of agent, signed by all of the claimants with proper address given, must be submitted with this waiver.
7. This form must be filed no later than September 1st for the upcoming assessment year in the BLM State Office where the mining claims or sites are recorded, or the waiver cannot be granted by the BLM. (Example: to obtain a waiver for the assessment year 2000, which begins at noon on September 1, 1999, you must qualify for and file for a waiver no later than September 1, 1999 in the proper BLM State Office).
8. For all mining claims which require assessment work, you must record an affidavit of labor on or before the December 30th immediately following the filing of this waiver. For all other mining claims or sites waived, you must record a notice of intent to hold on or before the December 30th immediately following the filing of this waiver.
9. Mill and tunnel sites may also be listed upon this waiver and be waived from payment of the maintenance fee. A notice of intent to hold for these sites is required to be filed by the December 30th following the filing of this waiver.

NOTICE/BURDEN HOURS STATEMENT

The Privacy Act of 1974 and the regulations in 43 CFR 2.48(d) provide that you be furnished the following information in connection with the information required by this certification of waiver from rental fees.

AUTHORITY: 30 U.S.C. 28-28k; 43 U.S.C. 1201, 1457, 1740, and 1744; and 43 CFR 3830.

PRINCIPLE PURPOSE: This information is to be used to verify that the owner(s) (claimants) of a mining claim has complied with 30 U.S.C. 28f and is entitled to perform assessment work in lieu of paying the maintenance fee for the mining claims listed on this form.

ROUTINE USE: (1) Adjudication of the claimant(s) certification of waiver from paying the maintenance fee otherwise required by 30 U.S.C. 28f. (2) Disclosure may be made to appropriate Federal agencies when location is made within the agency's geographic area of responsibility. (3) Information from the record and/or the record will be transferred to the appropriate Federal, State, or local agency, or a member of the public in response to a specific request for pertinent information. (4) Information may also be provided to the Department of Justice or in a proceeding before a court or adjudicative body; or to Federal, State, local or foreign agencies when needed for enforcement of civil or criminal codes or applicable regulations concerning title rights upon the public land.

EFFECT OF NOT PROVIDING INFORMATION: Disclosure of this information is required by 30 U.S.C. 28f and 43 CFR Part 3830 for those qualified claimants wishing to take the small miner waiver allowed. Failure to supply the information required in this form to support the claimants certification of waiver from payment of the otherwise required maintenance fees will result in the waiver being disallowed and the mining claims subject to forfeiture by BLM under 30 U.S.C. 28i.

The Paperwork Reduction Act of 1995 requires us to inform you that:

This information is being collected to allow the BLM to determine if you qualify for a waiver from the payment of \$100 per mining claim or site maintenance fee established in 30 U.S.C. 28f and the implementing regulations at 43 CFR 3830. A response to this request is required in accordance with the statute to obtain your benefit.

BLM would like you to know that you do not have to respond to this, or any other, Federal agency-sponsored information collection unless it displays a currently valid OMB control number.

Public reporting burden for this form is estimated to average 8 minutes (0.133 hours) per response, including time to review instructions, gathering and maintaining data, and completing and reviewing the form. Direct comments regarding this burden estimate, or any other aspect of this form, to the U.S. Department of the Interior, Bureau of Land Management (1004-0114), Bureau Information Collection Clearance Officer (WO-630), Mail Stop 401 LS, 1849 C St., N.W., Washington, D.C. 20240.

FOR OFFICIAL USE ONLY

UNITED STATES
DEPARTMENT OF THE INTERIOR
BUREAU OF LAND MANAGEMENT

MAINTENANCE FEE WAIVER CERTIFICATION

SEE INSTRUCTIONS ON REVERSE

FORM APPROVED
OMB NO. 1004-0114
Expires: December 31, 2002

280

JMC

355657

1. This small miner waiver is filed for the assessment year beginning at noon on September 1, 2002 and ending at noon on September 1, 2003
2. The undersigned and all related parties owned ten or fewer mining claims, mill, or tunnel sites located and maintained on Federal lands in the United States of America on September 1, 2003
3. The undersigned have performed the assessment work required by law for each mining claim listed prior to filing this waiver and understand that by filing this form; an affidavit of assessment work must be recorded by the December 30th following the filing of this waiver.
4. The undersigned understand that if the assessment work obligation has not yet come due under 30 U.S.C. 28 (for those claims in their first assessment year only); a notice of intent to hold reciting this condition must be recorded by the December 30th following the filing of this waiver.
5. The undersigned understand that mill and tunnel sites may also be listed upon this waiver and be waived from payment of the maintenance fee; and that a notice of intent to hold for these sites is required to be recorded by the December 30th immediately following the filing of this waiver.
6. The undersigned understand and acknowledge that pursuant to 43 U.S.C. 1212 and 18 U.S.C. 1001; the filing or recording of a false, fictitious, or fraudulent document with the Bureau of Land Management may result in a fine of up to \$250,000, a prison term not to exceed five years, or both.
7. The mining claims, mill or tunnel sites for which this waiver from payment of the maintenance fees is requested are:

CLAIM OR SITE NAME	BLM RECORDATION SERIAL NUMBER
1. T#1	Amc355657
2. T#2	Amc355658
3. T#3	Amc355659
4. T#4	Amc355660
5. T#5	Amc355661
6. T#6	Amc355662
7. T#7	Amc355663
8. T#8	Amc355664
9. T#9	Amc355665
10. T#10	Amc355666

The owner(s) (claimants) of the above mining claims and sites are:

SCOTT GARRISON
 (Owner's Name - Please Print)
 400 W. BASELINE # 53
 (Street or P.O. Box)
 TEMPE AZ 85283
 (City) (State) (Zip Code)

Scott Garrison
 (Owner's Signature)

RECEIVED
 B.L.M. AZ STATE OFFICE
 PHOENIX, ARIZONA
 2003 SEP - 2 P 2 46

(Owner's Name - Please Print)
 (Street or P.O. Box)
 (City) (State) (Zip Code)

(Owner's Signature)

(Owner's Name - Please Print)
 (Street or P.O. Box)
 (City) (State) (Zip Code)

(Owner's Signature)

(Continued on reverse)

ENTERED INTO COMPUTER

9/4/02 QB

(Owner's Name - Please Print)

(Owner's Signature)

(Street or P.O. Box)

(City)

(State)

(Zip Code)

(Owner's Name - Please Print)

(Owner's Signature)

(Street or P.O. Box)

(City)

(State)

(Zip Code)

(Owner's Name - Please Print)

(Owner's Signature)

(Street or P.O. Box)

(City)

(State)

(Zip Code)

(Owner's Name - Please Print)

(Owner's Signature)

(Street or P.O. Box)

(City)

(State)

(Zip Code)

INSTRUCTIONS

1. This certification is made under the provisions of § 1744 of Title 43 and § 28-28k of Title 30 of the United States Code; and the regulations thereunder (43 CFR Part 3830).
2. The claimant(s) **must** fill in the dates in paragraph 1 for the beginning and ending of the assessment year for which this waiver is sought.
3. The claimant(s) **must** fill in the date in paragraph 2 for the beginning of the assessment year for which this waiver is sought.
4. All claim and site names and Bureau of Land Management (BLM) serial numbers **must** be listed for the mining claims, mill sites, and tunnel sites for which the waiver is sought.
5. All owners of the mining claims, mill sites, and tunnel sites and their addresses **must** be given.
6. This waiver form **must** be signed by all the claimants or their designated agent, in original form. If an agent is designated, a notarized designation of agent, signed by all of the claimants with proper address given, **must** be submitted with this waiver.

7. This form **must** be filed no later than September 1st for the upcoming assessment year in the BLM State Office where the mining claims or sites are recorded, or the waiver cannot be granted by the BLM. (Example: to obtain a waiver for the assessment year 2000, which begins at noon on September 1, 1999, you **must** qualify for and file for a waiver no later than September 1, 1999 in the proper BLM State Office).
8. For all mining claims which require assessment work, you **must** record an affidavit of labor on or before the December 30th immediately following the filing of this waiver. For all other mining claims or sites waived, you **must** record a notice of intent to hold on or before the December 30th immediately following the filing of this waiver.
9. Mill and tunnel sites may also be listed upon this waiver and be waived from payment of the maintenance fee. A notice of intent to hold for these sites is required to be filed by the December 30th following the filing of this waiver.

NOTICE/BURDEN HOURS STATEMENT

The Privacy Act of 1974, *as amended*, and the regulation in 43 CFR 2.48(d) provide that you be furnished the following information in connection with the information required by this certification of waiver from rental fees.

AUTHORITY: 30 U.S.C. 28-28k; 43 U.S.C. 1201, 1457, 1740, and 1744; and 43 CFR 3830.

PRINCIPLE PURPOSE: This information is to be used to verify that the owner(s) (claimants) of a mining claim has complied with 30 U.S.C. 28f and is entitled to perform assessment work in lieu of paying the maintenance fee for the mining claims listed on this form.

ROUTINE USE: (1) Adjudication of the claimant(s) certification of waiver from paying the maintenance fee otherwise required by 30 U.S.C. 28f. (2) Disclosure may be made to appropriate Federal agencies when location is made within the agency's geographic area of responsibility. (3) Information from the record and/or the record will be transferred to the appropriate Federal, State, or local agency, or a member of the public in response to a specific request for pertinent information. (4) Information may also be provided to the Department of Justice or in a proceeding before a court or adjudicative body; or to Federal, State, local or foreign agencies when needed for enforcement of civil or criminal codes or applicable regulations concerning title rights upon the public land.

EFFECT OF NOT PROVIDING INFORMATION: Disclosure of this information is required by 30 U.S.C. 28f and 43 CFR Part 3830 for those qualified claimants wishing to take the small miner waiver allowed. Failure to supply the information required in this form to support the claimants certification of waiver from payment of the otherwise required maintenance fees will result in the waiver being disallowed and the mining claims subject to forfeiture by BLM under 30 U.S.C. 28i.

The Paperwork Reduction Act of 1995 requires us to inform you that:

This information is being collected to allow the BLM to determine if you qualify for a waiver from the payment of \$100 per mining claim or site maintenance fee established in 30 U.S.C. 28f and the implementing regulations at 43 CFR 3830. A response to this request is required in accordance with the statute to obtain your benefit.

BLM would like you to know that you do not have to respond to this, or any other, Federal agency-sponsored information collection unless it displays a currently valid OMB control number.

Public reporting burden for this form is estimated to average 8 minutes (0.133 hours) per response, including time to review instructions, gathering and maintaining data, and completing and reviewing the form. Direct comments regarding this burden estimate, or any other aspect of this form, to the U.S. Department of the Interior, Bureau of Land Management, (1004-0114) Bureau Clearance Officer (WO-630), Mail Stop 401 LS, 1849 C St., N.W., Washington, D.C. 20240.

NO BUREAU OF LAND MANAGEMENT

2002 AUG 14 10:15

RECEIVED
B.L.M. AZ STATE OFFICE

To Mary Hyde

9/2/03

Mary Hyde -

Per our conversation,
I made a copy of last
year's waiver to attach
to this year's waiver
for Allen Fecht. He
did not have his
glasses to complete the
Amc #'s on the waiver.

Melinda Mahoney

UNITED STATES
DEPARTMENT OF THE INTERIOR
BUREAU OF LAND MANAGEMENT

MAINTENANCE FEE WAIVER CERTIFICATION

SEE INSTRUCTIONS ON REVERSE

AMC

396

FORM APPROVED
OMB NO. 1004-0114
Expires: November 30, 2003

AMC 355657

1. This small miner waiver is filed for the assessment year beginning at noon on September 1, 2003 and ending at noon on September 1, 2004
2. The undersigned and all related parties owned ten or fewer mining claims, mill, or tunnel sites located and maintained on Federal lands in the United States of America on September 1, 2003
3. The undersigned have performed the assessment work **required by law** for each mining claim listed **prior to filing this waiver** and understand that by filing this form; an affidavit of assessment work **must** be recorded by the December 30th following the filing of this waiver.
4. The undersigned understand that if the assessment work obligation has not yet come due under 30 U.S.C. 28 (for those claims in their first assessment year only); a notice of intent to hold reciting this condition **must** be recorded by the December 30th following the filing of this waiver.
5. The undersigned understand that mill and tunnel sites may also be listed upon this waiver and be waived from payment of the maintenance fee; and that a notice of intent to hold for these sites is required to be recorded by the December 30th immediately following the filing of this waiver.
6. The undersigned understand and acknowledge that pursuant to 43 U.S.C. 1212 and 18 U.S.C. 1001; the filing or recording of a false, fictitious, or fraudulent document with the Bureau of Land Management may result in a fine of up to \$250,000, a prison term not to exceed five years, or both.
7. The mining claims, mill or tunnel sites for which this waiver from payment of the maintenance fees is requested are:

	CLAIM OR SITE NAME	BLM RECORDATION SERIAL NUMBER
1.	<i>T#1</i>	<i>AMC 355657</i>
2.	<i>T#2</i>	<i>AMC 355658</i>
3.	<i>T#3</i>	<i>AMC 355659</i>
4.	<i>T#4</i>	<i>AMC 355660</i>
5.	<i>T#5</i>	<i>AMC 355661</i>
6.	<i>T#6</i>	<i>AMC 355662</i>
7.	<i>T#7</i>	<i>AMC 355663</i>
8.	<i>T#8</i>	<i>AMC 355664</i>
9.	<i>T#9</i>	<i>AMC 355665</i>
10.	<i>T#10</i>	<i>AMC 355666</i>

The owner(s) (claimants) of the above mining claims and sites are:

SCOTT GARRISON
(Owner's Name - Please Print)
2551 GRIFFIN WAY
(Street or P.O. Box)
CORONA CA. 92879
(City) (State) (Zip Code)

Scott Garrison
(Owner's Signature)

(Owner's Name - Please Print)

(Street or P.O. Box)

(City) (State) (Zip Code)

(Owner's Name - Please Print)

(Street or P.O. Box)

(City) (State) (Zip Code)

(Continued on reverse)

(Owner's Signature)

(Owner's Signature)

RECEIVED
B.L.M. AZ STATE OFFICE
2003 AUG 27 A 9: 27
PHOENIX, ARIZONA

ENTERED IN COMPUTER

9/29/03 NCH

(Owner's Name - Please Print)

(Street or P.O. Box)

(Owner's Signature)

(City) (State) (Zip Code)

(Owner's Name - Please Print)

(Street or P.O. Box)

(Owner's Signature)

(City) (State) (Zip Code)

(Owner's Name - Please Print)

(Street or P.O. Box)

(Owner's Signature)

(City) (State) (Zip Code)

(Owner's Name - Please Print)

(Street or P.O. Box)

(Owner's Signature)

(City) (State) (Zip Code)

INSTRUCTIONS

1. This certification is made under the provisions of § 1744 of Title 43 and § 28-28k of Title 30 of the United States Code; and the regulations thereunder (43 CFR Part 3830).
2. The claimant(s) **must** fill in the dates in paragraph 1 for the beginning and ending of the assessment year for which this waiver is sought.
3. The claimant(s) **must** fill in the date in paragraph 2 for the beginning of the assessment year for which this waiver is sought.
4. All claim and site names and Bureau of Land Management (BLM) serial numbers **must** be listed for the mining claims, mill sites, and tunnel sites for which the waiver is sought.
5. All owners of the mining claims, mill sites, and tunnel sites and their addresses **must** be given.
6. This waiver form **must** be signed by all the claimants or their designated agent, in original form. If an agent is designated, a notarized designation of agent, signed by all of the claimants with proper address given, **must** be submitted with this waiver.

7. This form **must** be filed no later than September 1st for the upcoming assessment year in the BLM State Office where the mining claims or sites are recorded, or the waiver cannot be granted by the BLM. (Example: to obtain a waiver for the assessment year 2000, which begins at noon on September 1, 1999, you **must** qualify for and file for a waiver no later than September 1, 1999 in the proper BLM State Office).
8. For all mining claims which require assessment work, you **must** record an affidavit of labor on or before the December 30th immediately following the filing of this waiver. For all other mining claims or sites waived, you **must** record a notice of intent to hold on or before the December 30th immediately following the filing of this waiver.
9. Mill and tunnel sites may also be listed upon this waiver and be waived from payment of the maintenance fee. A notice of intent to hold for these sites is required to be filed by the December 30th following the filing of this waiver.

NOTICE/BURDEN HOURS STATEMENT

The Privacy Act of 1974 and the regulations in 43 CFR 2.48(d) provide that you be furnished the following information in connection with the information required by this certification of waiver from rental fees.

AUTHORITY: 30 U.S.C. 28-28k; 43 U.S.C. 1201, 1457, 1740, and 1744; and 43 CFR 3830.

PRINCIPLE PURPOSE: This information is to be used to verify that the owner(s) (claimants) of a mining claim has complied with 30 U.S.C. 28f and is entitled to perform assessment work in lieu of paying the maintenance fee for the mining claims listed on this form.

ROUTINE USE: (1) Adjudication of the claimant(s) certification of waiver from paying the maintenance fee otherwise required by 30 U.S.C. 28f. (2) Disclosure may be made to appropriate Federal agencies when location is made within the agency's geographic area of responsibility. (3) Information from the record and/or the record will be transferred to the appropriate Federal, State, or local agency, or a member of the public in response to a specific request for pertinent information. (4) Information may also be provided to the Department of Justice or in a proceeding before a court or adjudicative body; or to Federal, State, local or foreign agencies when needed for enforcement of civil or criminal codes or applicable regulations concerning title rights upon the public land.

EFFECT OF NOT PROVIDING INFORMATION: Disclosure of this information is required by 30 U.S.C. 28f and 43 CFR Part 3830 for those qualified claimants wishing to take the small miner waiver allowed. Failure to supply the information required in this form to support the claimants certification of waiver from payment of the otherwise required maintenance fees will result in the waiver being disallowed and the mining claims subject to forfeiture by BLM under 30 U.S.C. 28i.

The Paperwork Reduction Act of 1995 requires us to inform you that:

This information is being collected to allow the BLM to determine if you qualify for a waiver from the payment of \$100 per mining claim or site maintenance fee established in 30 U.S.C. 28f and the implementing regulations at 43 CFR 3830. A response to this request is required in accordance with the statute to obtain your benefit.

BLM would like you to know that you do not have to respond to this, or any other, Federal agency-sponsored information collection unless it displays a currently valid OMB control number.

Public reporting burden for this form is estimated to average 8 minutes (0.133 hours) per response, including time to review instructions, gathering and maintaining data, and completing and reviewing the form. Direct comments regarding this burden estimate, or any other aspect of this form, to the U.S. Department of the Interior, Bureau of Land Management, (1004-0114) Bureau Information Collection Clearance Officer (WO-630), Mail Stop 401 LS, 1849 C St., N.W., Washington, D.C. 20240.

FOR OFFICIAL USE ONLY

PHOENIX, ARIZONA

2003 AUG 27 A 9:27

B.L.M. AZ STATE OFFICE
RECEIVED

Receipt No. 610558
 Trans No. 636683

LEAD FILE #'S _____

AMC 355657

AMC Number	Code	Amount
355657-355666	480	50.00
TOTAL:		550

AMC Number	Code	Amount
TOTAL:		5

Date of Doc _____
 Date of Rec't _____
 Amount Rec'd 50
 Amount Earned 50

Date Entered: 1/15/03 MH
 Date Verified: _____
 Sent to Accts:
 Date Earned: _____

- 480 POL
- 481 NOI
- 482 MAINT
- 396 TRANS
- 635 AMEND

NOTES:

Return Document to:

A3850-1(NOV.2001)

SCOTT GARRISON
400 W. BASELINE #53
TEMPE AZ 85283
Telephone: (602) 614-1944

No. of Claims: <u>10</u>	x \$5 = <u>50</u>
Receipt No. <u>6/0558</u>	Check No.: <u>CASH</u>
Init: <u>JMC</u>	
FOR BLM USE ONLY	

AFFIDAVIT OF PERFORMANCE OF ANNUAL WORK. Also fill in Items 1 through 9 and the reverse side of this document.

NOTICE OF INTENTION TO HOLD. I intend to hold the claims(s)/site(s) listed on the reverse side of this document for the calendar year 20____. Also fill in Items 1 through 4 and Item 9.

Notices of Intention to Hold are for mill sites and tunnel sites or for mining claims when assessment work has not been done, regardless of whether the annual assessment has been suspended, deferred, or not yet accrued. The filing of a Notice of Intention to Hold shall not relieve the owner of complying with federal and state laws pertaining to the performance of annual assessment work. Notices of Intention to Hold for mill sites or tunnel sites need not be county recorded. For mining claims the form filed with the Bureau of Land Management (BLM) must be identical to the one that was or will be filed with the county.

Evidence of Annual Assessment Work or a Notice of Intention to Hold must be filed each calendar year following the calendar year in which the claim/site was located. **All claims listed on a single affidavit must be contiguous.**

1. State of Arizona, County of SANTA CRUZ ss:
2. I, (Name) SCOTT GARRISON
3. Reside at (Address) 400 W. BASELINE #53
City TEMPE, County MARICOPA, State AZ Zip 85283

being duly sworn, deposes and says that he/she is a citizen of the United States, more than eighteen years of age, that all of the facts set forth in this affidavit/notice, subject to the provisions and penalties of 18 U.S.C. 1001 pertaining to the filing of false, fictitious, or fraudulent statements with the United States, are true and correct according to the best of my knowledge, information and belief.

4. Owner's name and address (If not shown in Items 1-3 above). Check here if this is a change of address.

5. That I am personally acquainted with the mining claim(s). The work and improvements were made by and at the expense of the owner(s) of said claim(s). Said contiguous group of claims, listed on the reverse side of this document, are situated in the TUMACACORI Mining District, SANTA CRUZ County, Arizona.

6. That between the dates starting at 12 o'clock noon on September 1, 2001 and ending at 12 o'clock noon on September 1, 2003 at least \$ 20,000.00 Dollars worth of work and improvements were done and performed upon said claim(s) or upon one or more of a contiguous group of claims for the benefit of all, or wholly or partly outside of a contiguous group of claims for the benefit of all, not including the location work.

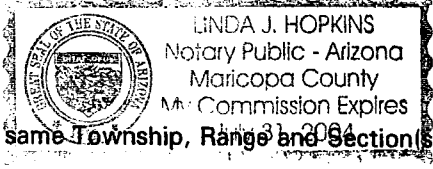
7. That the following persons were employed to perform the work and improvements described herein:
SCOTT GARRISON, MATT GARRISON, MYONG GARRISON

11/5/03 11:00 AM ENTERED IN COMPUTER

8. That the work and improvements performed were:
REINFORCED SHAFT #1 & SUNK SHAFT #2

9. Dated: 12/19/02 Signature: Scott Garrison

SUBSCRIBED AND SWORN TO before me, a Notary Public, this 19 day of DEC, 2002
 by SCOTT GARRISON
 Notary Public Linda J. Hopkins
 MY COMMISSION EXPIRES 7-31-04



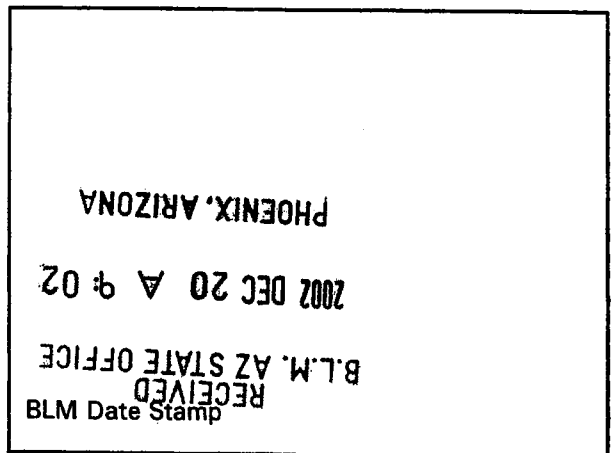
If the claims/sites have consecutive BLM numbers and are in the same Township, Range and Section(s), they may be listed as follows:

Claim/Site Name	Serial Number	Dkt/Pg or Record # of Orig Location Notice	TWN SHP	RNG	SEC(S)
<u>T # 1</u>	<u>AMC355657</u>	<u>Dkt/Pg 1025/1-10</u>	<u>4N</u>	<u>20W</u>	<u>36</u>
<u>T # 2</u>	<u>AMC355658</u>	<u>Recording #9106173-82</u>			
<u>T # 3</u>	<u>AMC355659</u>				
<u>T # 4</u>	<u>AMC355660</u>				
<u>T # 5</u>	<u>AMC355661</u>				
<u>T # 6</u>	<u>AMC355662</u>				
<u>T # 7</u>	<u>AMC355663</u>				
<u>T # 8</u>	<u>AMC355664</u>				
<u>T # 9</u>	<u>AMC355665</u>				
<u>T # 10</u>	<u>AMC355666</u>				

BLM requires a \$5 nonrefundable service charge for each mining claim, mill site or tunnel site payable on or before December 30th (not the 31st). Mail to:

Bureau of Land Management
 222 North Central Avenue
 Phoenix, Arizona 85004-2203
 602-417-9200
 www.az.blm.gov

This form is for the purpose of complying with the laws of the United States Department of the Interior, Bureau of Land Management and the State of Arizona pertaining to assessment work and/or notice of intention to hold. 30 U.S.C. 28, 43 CFR 3833.2, ARS 27-208. Subject to Paperwork Reduction Act and Privacy Act statements available at the BLM AZ State Office. This form is not copyrighted. It may be reproduced without permission.



United States Department of the Interior
Bureau of Land Management
 BUSINESS & SUPPORT SVCS DIV
 222 N CENTRAL AVE
 PHOENIX, AZ 85004 -2203
 Phone: (602) 417-9200

Receipt	
No:	610558

Transaction #: 636683	
Date of Transaction: 12/20/2002	
CUSTOMER:	SCOTT GARRISON 400 W BASELINE #53 TEMPE, AZ 85283

LINE #	QTY	DESCRIPTION	REMARKS	UNIT PRICE	TOTAL
1	1.00	LOCATABLE MINERALS / MINING CLAIMS-NOT NEW-UNADJUD, ONE AUTH NO. ONLY / MINING CLAIM MONEY RECEIVED (455) CASES: AMC355657/\$50.00	POL 2002 (10)	- n/a -	50.00
TOTAL:					\$50.00

PAYMENT INFORMATION					
1	AMOUNT:	\$50.00	POSTMARKED:	N/A	
	TYPE:	CASH	RECEIVED:	12/20/2002	
	NAME:	GARRISON, SCOTT 400 W BASELINE #53 TEMPE AZ 85283			

REMARKS

This receipt was generated by the automated BLM Collections and Billing System and is a paper representation of a portion of the official electronic record contained therein.

Receipt No. 539054

Trans No. 563540

LEAD FILE #'S _____

AMC 355657

AMC Number	Code	Amount
355657-355672	480	80.00
TOTAL:		\$ 80.00

AMC Number	Code	Amount
TOTAL:		\$

Date of Doc 8/13/2002

Date of Rec't 8/13/2002

Amount Rec'd \$80.00

Amount Earned \$80.00

Date Entered: 10/7/2002 AB

Date Verified: 10/15/02 AB

Sent to Accts: " "

Date Earned: _____

- 480 POL
- 481 NOI
- 482 MAINT
- 396 TRANS
- 635 AMEND

NOTES:

Return Document to:

A3850-1(NOV.2001)

Allen Fecht
6808 Loma Land
Scottsdale Az 85257
Telephone: 480-874-4011

No. of Claims: <u>10</u>	x \$5 = <u>30.⁰⁰</u>
Receipt No.: <u>539054</u>	Check No.: <u>CASH</u>
Init: <u>TMC</u>	
FOR BLM USE ONLY	

AFFIDAVIT OF PERFORMANCE OF ANNUAL WORK. Also fill in Items 1 through 9 and the reverse side of this document.

NOTICE OF INTENTION TO HOLD. I intend to hold the claim(s)/site(s) listed on the reverse side of this document for the calendar year 20____. Also fill in Items 1 through 4 and Item 9.

Notices of Intention to Hold are for mill sites and tunnel sites or for mining claims when assessment work has not been done, regardless of whether the annual assessment has been suspended, deferred, or not yet accrued. The filing of a Notice of Intention to Hold shall not relieve the owner of complying with federal and state laws pertaining to the performance of annual assessment work. Notices of Intention to Hold for mill sites or tunnel sites need not be county recorded. For mining claims the form filed with the Bureau of Land Management (BLM) must be identical to the one that was or will be filed with the county.

Evidence of Annual Assessment Work or a Notice of Intention to Hold must be filed each calendar year following the calendar year in which the claim/site was located. **All claims listed on a single affidavit must be contiguous.**

1. State of Arizona, County of _____ ss:
2. I, (Name) Allen Fecht (INTERNATIONAL TREASURE FINDERS)
3. Reside at (Address) 6808 Loma Land
City Scottsdale, County _____, State Az Zip 85257

being duly sworn, deposes and says that he/she is a citizen of the United States, more than eighteen years of age, that all of the facts set forth in this affidavit/notice, subject to the provisions and penalties of 18 U.S.C. 1001 pertaining to the filing of false, fictitious, or fraudulent statements with the United States, are true and correct according to the best of my knowledge, information and belief.

4. Owner's name and address (If not shown in Items 1-3 above). Check here if this is a change of address.

5. That I am personally acquainted with the mining claim(s). The work and improvements were made by and at the expense of the owner(s) of said claim(s). Said contiguous group of claims, listed on the reverse side of this document, are situated in the TUMACACORI Mining District, SANTA CRUZ County, Arizona.

6. That between the dates starting at 12 o'clock noon on September 1, 2001 and ending at 12 o'clock noon on September 1, 2002 at least \$ 3,000.00 Dollars worth of work and improvements were done and performed upon said claim(s) or upon one or more of a contiguous group of claims for the benefit of all, or wholly or partly outside of a contiguous group of claims for the benefit of all, not including the location work.

7. That the following persons were employed to perform the work and improvements described herein: _____

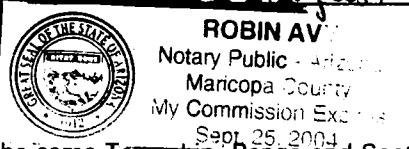
SCOTT GARRISON & C. H. ENTERED INTO COMPUTER

10/7/02 AB

8. That the work and improvements performed were: Cleaning out drifts

9. Dated: 8/6/02 Signature: [Signature]

SUBSCRIBED AND SWORN TO before me, a Notary Public, this 6 day of August, 2002
by Albert Fecht
Notary Public Rolin Arp
MY COMMISSION EXPIRES 9-25-04



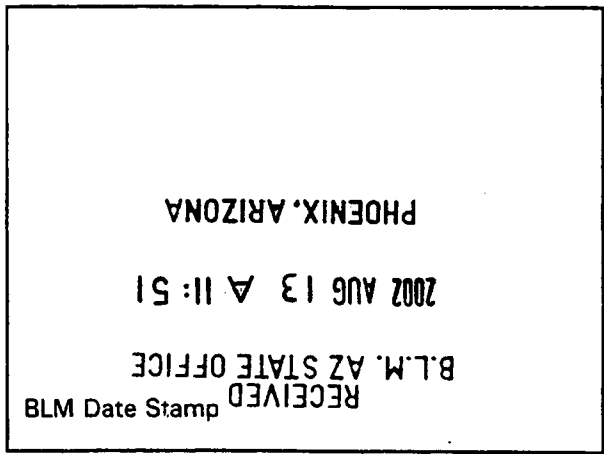
If the claims/sites have consecutive BLM numbers and are in the same Township, Range and Section(s), they may be listed as follows:

Claim/Site Name	Serial Number	Dkt/Pg or Record # of Orig Location Notice	TWN SHP RNG SEC(S)
<u>T#1</u>	<u>355657</u>	<u>6/20/01</u>	<u>22S, 12E, Sec 9</u>
<u>T#2</u>	<u>355658</u>	<u>6/20/01</u>	<u>22S, 12E, Sec 9</u>
<u>T#3</u>	<u>355659</u>	<u>6/20/01</u>	<u>22S, 12E, Sec 10</u>
<u>T#4</u>	<u>355660</u>	<u>6/20/01</u>	<u>22S, 12E, Sec 10</u>
<u>T#5</u>	<u>355661</u>	<u>6/20/01</u>	<u>22S, 12E, Sec 10</u>
<u>T#6</u>	<u>355662</u>	<u>6/20/01</u>	<u>22S, 12E, Sec 10</u>
<u>T#7</u>	<u>355663</u>	<u>6/20/01</u>	<u>22S, 12E, Sec 10</u>
<u>T#8</u>	<u>355664</u>	<u>6/20/01</u>	<u>22S, 12E, Sec 10</u>
<u>T#9</u>	<u>355665</u>	<u>6/20/01</u>	<u>22S, 12E, Sec 10</u>
<u>T#10</u>	<u>355666</u>	<u>6/20/01</u>	<u>22S, 12E, Sec 10</u>

BLM requires a \$5 nonrefundable service charge for each mining claim, mill site or tunnel site payable on or before December 30th (not the 31st). Mail to:

Bureau of Land Management
222 North Central Avenue
Phoenix, Arizona 85004-2203
602-417-9200
www.az.blm.gov

This form is for the purpose of complying with the laws of the United States Department of the Interior, Bureau of Land Management and the State of Arizona pertaining to assessment work and/or notice of intention to hold. 30 U.S.C. 28, 43 CFR 3833.2, ARS 27-208. Subject to Paperwork Reduction Act and Privacy Act statements available at the BLM AZ State Office. This form is not copyrighted. It may be reproduced without permission.



Return Document to:

A3850-1 (NOV. 2001)

Allen Fecht
6806 LOMA LAND
SCOTTSDALE AZ, 85257
Telephone: 480.870-4011
Gold & Silver Mines.

No. of Claims: <u>6</u>	x \$5 = <u>30.⁰⁰</u>
Receipt No.: <u>534054</u>	Check No.: <u>CASH</u>
Init: <u>TMC</u>	
FOR BLM USE ONLY	

AFFIDAVIT OF PERFORMANCE OF ANNUAL WORK. Also fill in Items 1 through 9 and the reverse side of this document.

NOTICE OF INTENTION TO HOLD. I intend to hold the claim(s)/site(s) listed on the reverse side of this document for the calendar year 20____. Also fill in Items 1 through 4 and Item 9.

Notices of Intention to Hold are for mill sites and tunnel sites or for mining claims when assessment work has not been done, regardless of whether the annual assessment has been suspended, deferred, or not yet accrued. The filing of a Notice of Intention to Hold shall not relieve the owner of complying with federal and state laws pertaining to the performance of annual assessment work. Notices of Intention to Hold for mill sites or tunnel sites need not be county recorded. For mining claims the form filed with the Bureau of Land Management (BLM) must be identical to the one that was or will be filed with the county.

Evidence of Annual Assessment Work or a Notice of Intention to Hold must be filed each calendar year following the calendar year in which the claim/site was located. **All claims listed on a single affidavit must be contiguous.**

1. State of Arizona, County of _____ ss:

2. I, (Name) Allen Fecht C Gold and Silver Mines,

3. Reside at (Address) 6806 LOMA LAND

City SCOTTSDALE, County _____, State AZ, Zip 85257

being duly sworn, deposes and says that he/she is a citizen of the United States, more than eighteen years of age, that all of the facts set forth in this affidavit/notice, subject to the provisions and penalties of 18 U.S.C. 1001 pertaining to the filing of false, fictitious, or fraudulent statements with the United States, are true and correct according to the best of my knowledge, information and belief.

4. Owner's name and address (If not shown in Items 1-3 above). **Check here if this is a change of address.**

5. That I am personally acquainted with the mining claim(s). The work and improvements were made by and at the expense of the owner(s) of said claim(s). Said contiguous group of claims, listed on the reverse side of this document, are situated in the TAMACACONI Mining District, SANTA CRUZ County, Arizona.

6. That between the dates starting at 12 o'clock noon on September 1, 2001 and ending at 12 o'clock noon on September 1, 2002 at least \$ 2,500.00 Dollars worth of work and improvements were done and performed upon said claim(s) or upon one or more of a contiguous group of claims for the benefit of all, or wholly or partly outside of a contiguous group of claims for the benefit of all, not including the location work.

7. That the following persons were employed to perform the work and improvements described herein: Grag Ziegler
And Jerry Rupp

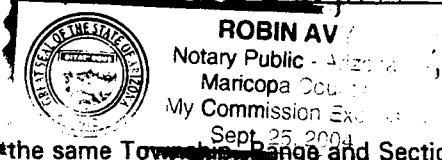
ENTERED INTO COMPUTER

10/7/02 AB

8. That the work and improvements performed were: Draining drift

9. Dated: _____ Signature: [Signature]

SUBSCRIBED AND SWORN TO before me, a Notary Public, this 13 day of August, 2002
 by Albert Fecht
 Notary Public Rolin Cury
 MY COMMISSION EXPIRES 9.25.04



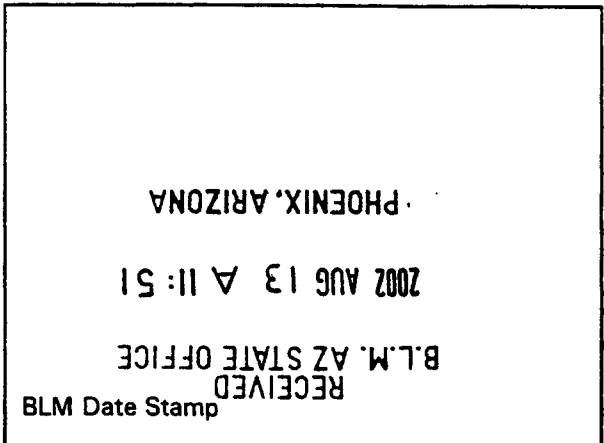
If the claims/sites have consecutive BLM numbers and are in the same Township, Range and Section(s), they may be listed as follows:

Claim/Site Name	Serial Number	Dkt/Pg or Record # of Orig Location Notice	TWN SHP RNG SEC(S)
<u>V.I.P. #5</u>	<u>355667</u>	<u>6/20/01</u>	<u>22S, 12E, 10</u>
<u>V.I.P. #6</u>	<u>355668</u>	<u>6/20/01</u>	<u>22S, 12E, 10</u>
<u>V.I.P. #7</u>	<u>355669</u>	<u>6/20/01</u>	<u>22S, 12E, 10</u>
<u>V.I.P. #8</u>	<u>355670</u>	<u>6/20/01</u>	<u>22E, 12E, 10</u>
<u>V.I.P. #9</u>	<u>355671</u>	<u>6/20/01</u>	<u>22E, 12E, 10</u>
<u>V.I.P. #10</u>	<u>355672</u>	<u>6/20/01</u>	<u>22E, 12E, 10</u>

BLM requires a \$5 nonrefundable service charge for each mining claim, mill site or tunnel site payable on or before December 30th (not the 31st). Mail to:

Bureau of Land Management
 222 North Central Avenue
 Phoenix, Arizona 85004-2203
 602-417-9200
 www.az.blm.gov

This form is for the purpose of complying with the laws of the United States Department of the Interior, Bureau of Land Management and the State of Arizona pertaining to assessment work and/or notice of intention to hold. 30 U.S.C. 28, 43 CFR 3833.2, ARS 27-208. Subject to Paperwork Reduction Act and Privacy Act statements available at the BLM AZ State Office. This form is not copyrighted. It may be reproduced without permission.



United States Department of the Interior
Bureau of Land Management
 BUSINESS & SUPPORT SVCS DIV
 222 N CENTRAL AVE
 PHOENIX, AZ 85004 -2203
 Phone: (602) 417-9200

Receipt	
No:	539054

Transaction #: 563540
Date of Transaction: 08/13/2002
CUSTOMER: ALLEN FECHT 6808 LOMA LAND SCOTTSDALE, AZ 85257

LINE #	QTY	DESCRIPTION	REMARKS	UNIT PRICE	TOTAL
1	1.00	LOCATABLE MINERALS / MINING CLAIMS-NOT NEW-UNADJUD, ONE AUTH NO. ONLY / MINING CLAIM MONEY RECEIVED (455) CASES: AMC355657/\$80.00	POL FOR CLAIMS ALREADY REC'D: SCOTT GARRISON <i>2002 (16)</i>	- n/a -	80.00
TOTAL:					\$80.00

PAYMENT INFORMATION			
1	AMOUNT:	\$80.00	POSTMARKED: N/A
	TYPE:	CASH	RECEIVED: 08/13/2002
	NAME:	FECHT, ALLEN 6808 LOMA LAND SCOTTSDALE AZ 85257	

REMARKS

This receipt was generated by the automated BLM Collections and Billing System and is a paper representation of a portion of the official electronic record contained therein.



INSTRUMENT #0111215
 OFFICIAL RECORDS OF
 SANTA CRUZ COUNTY
 SUZANNE SAINZ
 COUNTY RECORDER
 REQUEST OF :
 GOLD & SILVER MINES INC.
 DATE: 12/27/01 TIME: 12.00
 FEE: 13.00
 DOCK 902 PAGE 885 PAGES: 2

Return Document to:

For BLM Use Only

AZ-3850-1 (July 1992)

Scott Garrison
7807 N. Via De La Luna
Scottsdale AZ 85258

10 CLAIM	
S. Dec	
50.00	TOTAL
	KC

MICROFILMED/INDEXED

Telephone # (480) 609 6634



AFFIDAVIT OF PERFORMANCE OF ANNUAL WORK.

Also fill in ITEMS 1 through 9 and the reverse side of this document.



NOTICE OF INTENTION TO HOLD

I intend to hold the claims(s)/site(s) listed on the reverse side of this document for the calendar year 19__.
 Also fill in ITEMS 1 through 4 and ITEM 9.

NOTICES OF INTENTION TO HOLD ARE FOR MILLSITES AND TUNNEL SITES OR FOR MINING CLAIMS WHEN ASSESSMENT WORK HAS NOT BEEN DONE, REGARDLESS OF WHETHER THE ANNUAL ASSESSMENT HAS BEEN SUSPENDED, DEFERRED, OR NOT YET ACCRUED. THE FILING OF A NOTICE OF INTENTION TO HOLD SHALL NOT RELIEVE THE OWNER OF COMPLYING WITH FEDERAL AND STATE LAWS PERTAINING TO THE PERFORMANCE OF ANNUAL ASSESSMENT WORK. NOTICES OF INTENTION TO HOLD FOR MILL SITES OR TUNNEL SITES NEED NOT BE COUNTY RECORDED. FOR MINING CLAIMS THE FORM FILED WITH THE BLM MUST BE IDENTICAL TO THE ONE THAT WAS OR WILL BE FILED WITH THE COUNTY.

Evidence of Annual Assessment Work or a Notice of Intention to Hold must be filed each calendar year following the calendar year in which the claim/site was located.

ALL CLAIMS LISTED ON A SINGLE AFFIDAVIT MUST BE CONTIGUOUS.

1. State of Arizona, County of _____ ss:
2. I, (Name) _____
3. Reside at (Address) _____
 City _____, County _____, State _____, Zip _____

being duly sworn, deposes and says that he/she is a citizen of the United States, more than eighteen years of age, that all of the facts set forth in this affidavit/notice, subject to the provisions and penalties of 18 USC 1001 pertaining to the filing of false, fictitious, or fraudulent statements with the United States, are true and correct according to the best of my knowledge, information and belief.

4. Owner's Name and Address (If not shown in items 1-3 above) CHECK HERE IF THIS IS A CHANGE OF ADDRESS

5. That I am personally acquainted with the mining claims(s). The work and improvements were made by and at the expense of the owner(s) of said claim(s). Said contiguous group of claims, listed on the reverse side of this document, are situated in the TUMACACONI Mining District, SANTA CRUZ County, Arizona.

6. That between the dates starting at 12 o'clock noon on September 1, 2000 And ending at 12 o'clock noon on September 1, 2001 at least \$ 2700000 Dollars worth of work and improvements were done and performed upon said claim(s) or upon one or more of a contiguous group of claims for the benefit of all, or wholly or partly outside of a contiguous group of claims for the benefit of all, not including the location work.

7. That the following persons were employed to perform the work and improvements described herein: Scott Garrison
Matt Garrison,

8. That the work and improvements performed were: sinking a shaft.

9. Dated: 12/24/01, Signature: Scott Garrison
 SUBSCRIBED AND SWORN TO before me, a Notary Public, this 26th day of December, 2001
 by Scott Garrison
 Notary Public Sarah C. Eagleburger
 MY COMMISSION EXPIRES 2/15/2004



If the claims/sites have consecutive BLM#s and are in the same Township, Range and Section(s), they may be listed as follows:

SAMPLE 1 - 10

A MC 19640 - 49

DKT/Pg 1025/1-10
RECORDING #9106173-82.

4N 20W 36

CLAIM/SITE NAME	SERIAL NUMBER	Dkt/Pg or Recording #	TWN	RNG	SEC(S)
		Of ORIGINAL LOCATION NOTICE			
1. T # 1	AMC 355657	6/20/01	22S	12E	9
2. T # 2	AMC 355658	6/20/01	22S	12E	9
3. T # 3	AMC 355659	6/20/01	22S	12E	10
4. T # 4	AMC 355660	6/20/01	22S	12E	10
5. T # 5	AMC 355661	6/20/01	22S	12E	10
6. T # 6	AMC 355662	6/20/01	22S	12E	10
7. T # 7	AMC 355663	6/20/01	22S	12E	10
8. T # 8	AMC 355664	6/20/01	22S	12E	10
9. T # 9	AMC 355665	6/20/01	22S	12E	10
10. T # 10	AMC 355666	6/20/01	22S	12E	10
11.	AMC				
12.	AMC				
13.	AMC				
14.	AMC				
15.	AMC				
16.	AMC				
17.	AMC				
18.	AMC				
19.	AMC				
20.	AMC				
21.	AMC				
22.	AMC				
23.	AMC				
24.	AMC				
25.	AMC				
26.	AMC				
27.	AMC				
28.	AMC				
29.	AMC				
30.	AMC				

FILE WITH: BUREAU OF LAND MANAGEMENT, 222 NORTH CENTRAL AVENUE, PHOENIX, ARIZONA 85004-2203 and the respective county recorder, ON OR BEFORE DECEMBER 30th (NOT THE 31st). BLM requires a \$5.00 nonrefundable service charge for each mining claim, mill site or tunnel site.

This form is for the purpose of complying with the laws of the United States Department of the Interior, Bureau of Land Management and the State of Arizona pertaining to assessment work and/or notice of intention to hold. 30 USC 28, 43 CFR 3833.2, ARS 27-208. Subject to Paperwork Reduction Act and Privacy Act statements available at the BLM AZ State Office. This form is not copyrighted. It may be reproduced without restriction.

For BLM Use Only

PHOENIX, ARIZONA

2001 SEP - 4 - 11: 39

RECEIVED
BLM AZ STATE OFFICE

INSTRUMENT #011214
 OFFICIAL RECORDS OF
 SANTA CRUZ COUNTY
 SUZANNE SAINZ
 COUNTY RECORDER
 REQUEST OF :
 GOLD & SILVER MINES INC.
 DATE: 12/27/01 TIME: 12.00
 FEE: 13.00
 DOCK 902 PAGE 883 PAGES: 2

MICROFILMED/INDEXED

Return Document to:

For BLM Use Only

AZ-3850-1 (July 1992)

Allen Fecht
7807 N. Via De La Luna
Scottsdale Az 85258
Gold And Silver Mines, Inc
Telephone # 480-609-6634

<u>6</u>	<u>Claim</u>
<u>5.00</u>	<u>ac</u>
<u>30.00</u>	<u>total</u>
	<u>ka</u>

AFFIDAVIT OF PERFORMANCE OF ANNUAL WORK.
 Also fill in ITEMS 1 through 9 and the reverse side of this document.

NOTICE OF INTENTION TO HOLD
 I intend to hold the claims(s)/site(s) listed on the reverse side of this document for the calendar year 19__.
 Also fill in ITEMS 1 through 4 and ITEM 9.

NOTICES OF INTENTION TO HOLD ARE FOR MILLSITES AND TUNNEL SITES OR FOR MINING CLAIMS WHEN ASSESSMENT WORK HAS NOT BEEN DONE, REGARDLESS OF WHETHER THE ANNUAL ASSESSMENT HAS BEEN SUSPENDED, DEFERRED, OR NOT YET ACCRUED. THE FILING OF A NOTICE OF INTENTION TO HOLD SHALL NOT RELIEVE THE OWNER OF COMPLYING WITH FEDERAL AND STATE LAWS PERTAINING TO THE PERFORMANCE OF ANNUAL ASSESSMENT WORK. NOTICES OF INTENTION TO HOLD FOR MILL SITES OR TUNNEL SITES NEED NOT BE COUNTY RECORDED. FOR MINING CLAIMS THE FORM FILED WITH THE BLM MUST BE IDENTICAL TO THE ONE THAT WAS OR WILL BE FILED WITH THE COUNTY.

Evidence of Annual Assessment Work or a Notice of Intention to Hold must be filed each calendar year following the calendar year in which the claim/site was located.

ALL CLAIMS LISTED ON A SINGLE AFFIDAVIT MUST BE CONTIGUOUS.

1. State of Arizona, County of _____ ss:
2. I, (Name) Allen Fecht
3. Reside at (Address) 7807 N. Via De La Luna
 City Scottsdale, County _____, State Az, Zip 85258

being duly sworn, deposes and says that he/she is a citizen of the United States, more than eighteen years of age, that all of the facts set forth in this affidavit/notice, subject to the provisions and penalties of 18 USC 1001 pertaining to the filing of false, fictitious, or fraudulent statements with the United States, are true and correct according to the best of my knowledge, information and belief.

4. Owner's Name and Address (If not shown in items 1-3 above) CHECK HERE IF THIS IS A CHANGE OF ADDRESS

5. That I am personally acquainted with the mining claims(s). The work and improvements were made by and at the expense of the owner(s) of said claim(s). Said contiguous group of claims, listed on the reverse side of this document, are situated in the TUMACACORI Mining District, SANTA CRUZ County, Arizona.


6. That between the dates starting at 12 o'clock noon on September 1, ²⁰⁰19__ And ending at 12 o'clock noon on September 1, ²⁰⁰¹19__ at least \$ 4,000,980 - Dollars worth of work and improvements were done and performed upon said claim(s) or upon one or more of a contiguous group of claims for the benefit of all, or wholly or partly outside of a contiguous group of claims for the benefit of all, not including the location work.

7. That the following persons were employed to perform the work and improvements described herein: Grag Zipler
Richard Smith, Charles Harris And Jerry Rupp

8. That the work and improvements performed were: Drawing A Drif

9. Dated: 12/24/01, Signature Allen Fecht
 SUBSCRIBED AND SWORN TO before me, a Notary Public, this 26th day of December, 2001
 by Allen Fecht
 Notary Public Sarah C Eagleburger
 MY COMMISSION EXPIRES 2/15/2004

0902 883



If the claims/sites have consecutive BLM#s and are in the same Township, Range and Section(s), they may be listed as follows:

SAMPLE 1 - 10

A MC 19640 - 49

DKT/Pg 1025/1-10
RECORDING #9106173-82.

4N 20W 36

CLAIM/SITE NAME	SERIAL NUMBER	Dkt/Pg or Recording # OF ORIGINAL LOCATION NOTICE	TWN		
			SHP	RNG	SEC(S)
1. <u>V.I.P. #5</u>	AMC 355667	6/20/01	22S	12E	10
2. <u>V.I.P. #6</u>	AMC 355668	6/20/01	22S	12E	10
3. <u>V.I.P. #7</u>	AMC 355669	6/20/01	22S	12E	10
4. <u>V.I.P. #8</u>	AMC 355670	6/20/01	22S	12E	10
5. <u>V.I.P. #9</u>	AMC 355671	6/20/01	22S	12E	10
6. <u>V.I.P. #10</u>	AMC 355672	6/20/01	22S	12E	10
7.	AMC				
8.	AMC				
9.	AMC				
10.	AMC				
11.	AMC				
12.	AMC				
13.	AMC				
14.	AMC				
15.	AMC				
16.	AMC				
17.	AMC				
18.	AMC				
19.	AMC				
20.	AMC				
21.	AMC				
22.	AMC				
23.	AMC				
24.	AMC				
25.	AMC				
26.	AMC				
27.	AMC				
28.	AMC				
29.	AMC				
30.	AMC				

FILE WITH: BUREAU OF LAND MANAGEMENT, 222 NORTH CENTRAL AVENUE, PHOENIX, ARIZONA 85004-2203 and the respective county recorder, ON OR BEFORE DECEMBER 30th (NOT THE 31st). BLM requires a \$5.00 nonrefundable service charge for each mining claim, mill site or tunnel site.

This form is for the purpose of complying with the laws of the United States Department of the Interior, Bureau of Land Management and the State of Arizona pertaining to assessment work and/or notice of intention to hold. 30 USC 28, 43 CFR 3833.2, ARS 27-208. Subject to Paperwork Reduction Act and Privacy Act statements available at the BLM AZ State Office. This form is not copyrighted. It may be reproduced without restriction.

For BLM Use Only

PHOENIX, ARIZONA

2001 SEP -14 A 11:39

RECEIVED
BLM STATE OFFICE

United States Department of the Interior
Bureau of Land Management
 BUSINESS & SUPPORT SVCS DIV
 222 N CENTRAL AVE
 PHOENIX, AZ 85004 -2203
 Phone: (602) 417-9200

Receipt

No: 371901

Transaction #: 390638
Date of Transaction: 09/04/2001

CUSTOMER: INTERNATIONAL TREASURE FINDER
 7807 N. VIA DE LA LUNA
 SCOTTSDALE, AZ 85258

LINE #	QTY	DESCRIPTION	REMARKS	UNIT PRICE	TOTAL
1	1.00	LOCATABLE MINERALS / MINING CLAIMS-NOT NEW-UNADJUD, ONE AUTH NO. ONLY / MINING CLAIM MONEY RECEIVED (455) CASES: AMC355657/\$80.00	POL 2001 (16) WAIVER FILED	- n/a -	80.00
TOTAL:					\$80.00

PAYMENT INFORMATION

1	AMOUNT:	\$80.00	POSTMARKED:	N/A
	TYPE:	CASH	RECEIVED:	09/04/2001
	NAME:	INTERNATIONAL TREASURE FINDE 7807 N. VIA DE LA LUNA SCOTTSDALE AZ 85258		

REMARKS

This receipt was generated by the automated BLM Collections and Billing System and is a paper representation of a portion of the official electronic record contained therein.

UNITED STATES
DEPARTMENT OF THE INTERIOR
BUREAU OF LAND MANAGEMENT

MAINTENANCE FEE WAIVER CERTIFICATION

FORM APPROVED
OMB NO. 1004-0114
Expires: December 31, 2002

SEE INSTRUCTIONS ON REVERSE

5810

1. This small miner waiver is filed for the assessment year beginning at noon on September 1, 2001 and ending at noon on September 1, 2002.
2. The undersigned and all related parties owned ten or fewer mining claims, mill, or tunnel sites located and maintained on Federal lands in the United States of America on September 1, 2001.
3. The undersigned have performed the assessment work required by law for each mining claim listed prior to filing this waiver and understand that by filing this form; an affidavit of assessment work must be recorded by the December 30th following the filing of this waiver.
4. The undersigned understand that if the assessment work obligation has not yet come due under 30 U.S.C. 28 (for those claims in their first assessment year only); a notice of intent to hold reciting this condition must be recorded by the December 30th following the filing of this waiver.
5. The undersigned understand that mill and tunnel sites may also be listed upon this waiver and be waived from payment of the maintenance fee; and that a notice of intent to hold for these sites is required to be recorded by the December 30th immediately following the filing of this waiver.
6. The undersigned understand and acknowledge that pursuant to 43 U.S.C. 1212 and 18 U.S.C. 1001; the filing or recording of a false, fictitious, or fraudulent document with the Bureau of Land Management may result in a fine of up to \$250,000, a prison term not to exceed five years, or both.
7. The mining claims, mill or tunnel sites for which this waiver from payment of the maintenance fees is requested are:

CLAIM OR SITE NAME	BLM RECORDATION SERIAL NUMBER
1. V.I.P. #5	AMC 355667
2. V.I.P. #6	AMC 355668
3. V.I.P. #7	AMC 355669
4. V.I.P. #8	AMC 355670
5. V.I.P. #9	AMC 355671
6. V.I.P. #10	AMC 355672
7.	
8.	
9.	
10.	

COPY

The owner(s) (claimants) of the above mining claims and sites are:

Gold & Silver Mines Inc
(Owner's Name - Please Print)
7807 N. Via De la Luna
(Street or P.O. Box)
Scottsdale AZ 85258
(City) (State) (Zip Code)

Allen Fertl
(Owner's Signature)

Gold & Silver Mine Inc
(Owner's Name - Please Print)

(Street or P.O. Box)

(City) (State) (Zip Code)

(Owner's Signature)

PHOENIX, ARIZONA

2001 SEP -11 A 11-39

Allen Fertl Pres.
(Owner's Name - Please Print)
77N. Via De la Luna
(Street or P.O. Box)
Scottsdale AZ 85258
(City) (State) (Zip Code)

RECEIVED
BLM ARIZONA STATE OFFICE
(Owner's Signature)

(Owner's Name - Please Print)

(Street or P.O. Box)

(Owner's Name - Please Print)

(Street or P.O. Box)

(Owner's Name - Please Print)

(Street or P.O. Box)

(Owner's Name - Please Print)

(Street or P.O. Box)

(Owner's Signature)

(City) (State) (Zip Code)

(Owner's Signature)

(City) (State) (Zip Code)

(Owner's Signature)

(City) (State) (Zip Code)

(Owner's Signature)

(City) (State) (Zip Code)

INSTRUCTIONS

1. This certification is made under the provisions of § 1744 of Title 43 and § 28-28k of Title 30 of the United States Code; and the regulations thereunder (43 CFR Part 3830).
2. The claimant(s) **must** fill in the dates in paragraph 1 for the beginning and ending of the assessment year for which this waiver is sought.
3. The claimant(s) **must** fill in the date in paragraph 2 for the beginning of the assessment year for which this waiver is sought.
4. All claim and site names and Bureau of Land Management (BLM) serial numbers **must** be listed for the mining claims, mill sites, and tunnel sites for which the waiver is sought.
All owners of the mining claims, mill sites, and tunnel sites and their addresses **must** be given.
5. This waiver form **must** be signed by all the claimants or their designated agent, in original form. If an agent is designated, a notarized designation of agent, signed by all of the claimants with proper address given, **must** be submitted with this waiver.
7. This form **must** be filed no later than September 1st for the upcoming assessment year in the BLM State Office where the mining claims or sites are recorded, or the waiver cannot be granted by the BLM. (Example: to obtain a waiver for the assessment year 2000, which begins at noon on September 1, 1999, you **must** qualify for and file for a waiver no later than September 1, 1999 in the proper BLM State Office).
8. For all mining claims which require assessment work, you **must** record an affidavit of labor on or before the December 30th immediately following the filing of this waiver. For all other mining claims or sites waived, you **must** record a notice of intent to hold on or before the December 30th immediately following the filing of this waiver.
9. Mill and tunnel sites may also be listed upon this waiver and be waived from payment of the maintenance fee. A notice of intent to hold for these sites is required to be filed by the December 30th following the filing of this waiver.

NOTICE/BURDEN HOURS STATEMENT

The Privacy Act of 1974, *as amended*, and the regulation in 43 CFR 2.48(d) provide that you be furnished the following information in connection with the information required by this certification of waiver from rental fees.

AUTHORITY: 30 U.S.C. 28-28k; 43 U.S.C. 1201, 1457, 1740, and 1744; and 43 CFR 3830.

PRINCIPLE PURPOSE: This information is to be used to verify that the owner(s) (claimants) of a mining claim has complied with 30 U.S.C. 28f and is entitled to perform assessment work in lieu of paying the maintenance fee for the mining claims listed on this form.

ROUTINE USE: (1) Adjudication of the claimant(s) certification of waiver from paying the maintenance fee otherwise required by 30 U.S.C. 28f. (2) Disclosure may be made to appropriate Federal agencies when location is made within the agency's geographic area of responsibility. (3) Information from the record and/or the record will be transferred to the appropriate Federal, State, or local agency, or a member of the public in response to a specific request for pertinent information. (4) Information may also be provided to the Department of Justice or in a proceeding before a court or adjudicative body; or to Federal, State, local or foreign agencies when needed for enforcement of civil or criminal codes or applicable regulations concerning title rights upon the public land.

EFFECT OF NOT PROVIDING INFORMATION: Disclosure of this information is required by 30 U.S.C. 28f and 43 CFR Part 3830 for those qualified claimants wishing to take the small miner waiver allowed. Failure to supply the information required in this form to support the claimants certification of waiver from payment of the otherwise required maintenance fees will result in the waiver being disallowed and the mining claims subject to forfeiture by BLM under 30 U.S.C. 28i.

The Paperwork Reduction Act of 1995 requires us to inform you that:

This information is being collected to allow the BLM to determine if you qualify for a waiver from the payment of \$100 per mining claim or site maintenance fee established in 30 U.S.C. 28f and the implementing regulations at 43 CFR 3830. A response to this request is required in accordance with the statute to obtain your benefit.

BLM would like you to know that you do not have to respond to this, or any other, Federal agency-sponsored information collection unless it displays a currently valid OMB control number.

Public reporting burden for this form is estimated to average 8 minutes (0.133 hours) per response, including time to review instructions, gathering and maintaining data, and completing and reviewing the form. Direct comments regarding this burden estimate, or any other aspect of this form, to the U.S. Department of the Interior, Bureau of Land Management, (1004-0114) Bureau Clearance Officer (WO-630), Mail Stop 401 LS, 1849 C St., N.W., Washington, D.C. 20240.

FOR OFFICIAL USE ONLY

UNITED STATES
DEPARTMENT OF THE INTERIOR
BUREAU OF LAND MANAGEMENT

MAINTENANCE FEE WAIVER CERTIFICATION

FORM APPROVED
OMB NO. 1004-0114
Expires: December 31, 2002

SEE INSTRUCTIONS ON REVERSE

584 584

1. This small miner waiver is filed for the assessment year beginning at noon on September 1, ~~2001~~ and ending at noon on September 1, ~~2002~~
2. The undersigned and all related parties owned ten or fewer mining claims, mill, or tunnel sites located and maintained on Federal lands in the United States of America on September 1, ~~2001~~.
3. The undersigned have performed the assessment work required by law for each mining claim listed prior to filing this waiver and understand that by filing this form; an affidavit of assessment work must be recorded by the December 30th following the filing of this waiver.
4. The undersigned understand that if the assessment work obligation has not yet come due under 30 U.S.C. 28 (for those claims in their first assessment year only); a notice of intent to hold reciting this condition must be recorded by the December 30th following the filing of this waiver.
5. The undersigned understand that mill and tunnel sites may also be listed upon this waiver and be waived from payment of the maintenance fee; and that a notice of intent to hold for these sites is required to be recorded by the December 30th immediately following the filing of this waiver.
6. The undersigned understand and acknowledge that pursuant to 43 U.S.C. 1212 and 18 U.S.C. 1001; the filing or recording of a false, fictitious, or fraudulent document with the Bureau of Land Management may result in a fine of up to \$250,000, a prison term not to exceed five years, or both.
7. The mining claims, mill or tunnel sites for which this waiver from payment of the maintenance fees is requested are:

CLAIM OR SITE NAME	BLM RECORDATION SERIAL NUMBER
1. T. # 1	AMC 355657
2. T. # 2	AMC 355658
3. T. # 3	AMC 355659
4. T. # 4	AMC 355660
5. T. # 5	AMC 355661
6. T. # 6	AMC 355662
7. T. # 7	AMC 355663
8. T. # 8	AMC 355664
9. T. # 9	AMC 355665
10. T. # 10	AMC 355666

COPY

The owner(s) (claimants) of the above mining claims and sites are:

INTERNATIONAL Treasure Finders
(Owner's Name - Please Print)

Scott Garrison
(Owner's Signature)

7807 N. Via De La Luna
(Street or P.O. Box)

Scottsdale AZ 85258
(City) (State) (Zip Code)

Scott Garrison V.P.
(Owner's Name - Please Print)

(Owner's Signature)

7807 N. Via De La Luna
(Street or P.O. Box)

Scottsdale AZ 85258
(City) (State) (Zip Code)

PHOENIX, ARIZONA

2001 SEP - 4 11:39

(Owner's Name - Please Print)

(Owner's Signature)

(Street or P.O. Box)

RECEIVED
B.L.M. AZ STATE OFFICE

(City) (State) (Zip Code)

(Continued on reverse)

(Owner's Name - Please Print)	(Owner's Signature)		
(Street or P.O. Box)	(City)	(State)	(Zip Code)
(Owner's Name - Please Print)	(Owner's Signature)		
(Street or P.O. Box)	(City)	(State)	(Zip Code)
(Owner's Name - Please Print)	(Owner's Signature)		
(Street or P.O. Box)	(City)	(State)	(Zip Code)
(Owner's Name - Please Print)	(Owner's Signature)		
(Street or P.O. Box)	(City)	(State)	(Zip Code)

INSTRUCTIONS

1. This certification is made under the provisions of § 1744 of Title 43 and § 28-28k of Title 30 of the United States Code; and the regulations thereunder (43 CFR Part 3830).
2. The claimant(s) **must** fill in the dates in paragraph 1 for the beginning and ending of the assessment year for which this waiver is sought.
3. The claimant(s) **must** fill in the date in paragraph 2 for the beginning of the assessment year for which this waiver is sought.
4. All claim and site names and Bureau of Land Management (BLM) serial numbers **must** be listed for the mining claims, mill sites, and tunnel sites for which the waiver is sought.
All owners of the mining claims, mill sites, and tunnel sites and their addresses **must** be given.
6. This waiver form **must** be signed by all the claimants or their designated agent, in original form. If an agent is designated, a notarized designation of agent, signed by all of the claimants with proper address given, **must** be submitted with this waiver.
7. This form **must** be filed no later than September 1st for the upcoming assessment year in the BLM State Office where the mining claims or sites are recorded, or the waiver cannot be granted by the BLM. (Example: to obtain a waiver for the assessment year 2000, which begins at noon on September 1, 1999, you **must** qualify for and file for a waiver no later than September 1, 1999 in the proper BLM State Office).
8. For all mining claims which require assessment work, you **must** record an affidavit of labor on or before the December 30th immediately following the filing of this waiver. For all other mining claims or sites waived, you **must** record a notice of intent to hold on or before the December 30th immediately following the filing of this waiver.
9. Mill and tunnel sites may also be listed upon this waiver and be waived from payment of the maintenance fee. A notice of intent to hold for these sites is required to be filed by the December 30th following the filing of this waiver.

NOTICE/BURDEN HOURS STATEMENT

The Privacy Act of 1974, *as amended*, and the regulation in 43 CFR 2.48(d) provide that you be furnished the following information in connection with the information required by this certification of waiver from rental fees.

AUTHORITY: 30 U.S.C. 28-28k; 43 U.S.C. 1201, 1457, 1740, and 1744; and 43 CFR 3830.

PRINCIPLE PURPOSE: This information is to be used to verify that the owner(s) (claimants) of a mining claim has complied with 30 U.S.C. 28f and is entitled to perform assessment work in lieu of paying the maintenance fee for the mining claims listed on this form.

ROUTINE USE: (1) Adjudication of the claimant(s) certification of waiver from paying the maintenance fee otherwise required by 30 U.S.C. 28f. (2) Disclosure may be made to appropriate Federal agencies when location is made within the agency's geographic area of responsibility. (3) Information from the record and/or the record will be transferred to the appropriate Federal, State, or local agency, or a member of the public in response to a specific request for pertinent information. (4) Information may also be provided to the Department of Justice or in a proceeding before a court or adjudicative body; or to Federal, State, local or foreign agencies when needed for enforcement of civil or criminal codes or applicable regulations concerning title rights upon the public land.

EFFECT OF NOT PROVIDING INFORMATION: Disclosure of this information is required by 30 U.S.C. 28f and 43 CFR Part 3830 for those qualified claimants wishing to take the small miner waiver allowed. Failure to supply the information required in this form to support the claimants certification of waiver and payment of the otherwise required maintenance fees will result in the waiver being disallowed and the mining claims subject to forfeiture by BLM under 30 U.S.C. 28i.

The Paperwork Reduction Act of 1995 requires us to inform you that:

This information is being collected to allow the BLM to determine if you qualify for a waiver from the payment of \$100 per mining claim or site maintenance fee established in 30 U.S.C. 28f and the implementing regulations at 43 CFR 3830. A response to this request is required in accordance with the statute to obtain your benefit.

BLM would like you to know that you do not have to respond to this, or any other, Federal agency-sponsored information collection unless it displays a currently valid OMB control number.

Public reporting burden for this form is estimated to average 8 minutes (0.133 hours) per response, including time to review instructions, gathering and maintaining data, and completing and reviewing the form. Direct comments regarding this burden estimate, or any other aspect of this form, to the U.S. Department of the Interior, Bureau of Land Management, (1004-0114) Bureau Clearance Officer (WO-630), Mail Stop 401 LS, 1849 C St., N.W., Washington, D.C. 20240.

FOR OFFICIAL USE ONLY

NOTICE!!

These documents have been scanned!

Do not place un-scanned documents beneath this notice!

Do not remove this notice from this file!

GPO Jacket No. 560-102
Print Order 61540
Rise Business Services, LLC
Job=AZ15 6/26/2019



Box Number= AZ15135



Claim Begin-End: AMC355657-AMC355672

5 Miscellaneous



AZ15135-8

AMC356454-AMC363464

**NO
DOCUMENTS
FOUND**

NO DOCUMENTS FOUND
NO DOCUMENTS FOUND

NOTICE!!

These documents have been scanned!

Do not place un-scanned documents beneath this notice!

Do not remove this notice from this file!

GPO Jacket No. 560-102
Print Order 61540
Rise Business Services, LLC
Job=AZ15 6/26/2019



Box Number= AZ15135



Claim Begin-End: AMC355657-AMC355672

6 Location Notices-Amendments and Supporting Documents



AZ15135-8

AMC356454-AMC363464

MINING CLAIM STATUS REPORT

Status Checked By:	_____
MTP Checked By:	_____
GEO Checked By:	_____
Preadjudication By:	_____
Final Adjudication By:	_____

LEAD SERIAL NO. AMC 355657 THROUGH AMC 355692

<u>16</u>	LODE	@ \$25 = \$ _____	Location Fee
_____	PLACER	@ \$10 = \$ _____	Service Fee--curable defect
_____	MILL SITE	@ \$100 = \$ _____	Claim Maintenance Fee
_____	TUNNEL SITE	\$ <u>2,160.00</u>	TOTAL FEES
_____	ASSOCIATION	\$ _____	Copy Fees
_____	PLACER	\$ _____	Overage <input type="checkbox"/> Shortage <input type="checkbox"/>
		\$ <u>2,160.00</u>	TOTAL RECEIVED

DM
4/5/02

OVER-THE-COUNTER: MAIL: Timely Filed: YES NO

LEGAL DESCRIPTION:

T <u>22</u>	R <u>12</u>	S _____	T _____	R _____	S _____
T _____	R _____	S _____	T _____	R _____	S _____
T _____	R _____	S _____	T _____	R _____	S _____
T _____	R _____	S _____	T _____	R _____	S _____

GENERAL JURISDICTION: BLM or NATIONAL FOREST _____
Name

SPLIT ESTATE LAND: SX PX SRHE OTHER _____
Specify

WILDERNESS AREA (WA): _____
Specify

CLAIMS SUBJECT TO PL 359: YES NO

PROPER NOTICE FILED IF LOCATING ON SRHE: YES NO

COMMENTS: _____

STATUS: PARTIALLY VOID VOID

PRIVATE MINERALS WITHDRAWN OTHER

COMMENTS: _____



INSTRUMENT #0105233
 OFFICIAL RECORDS OF
 SANTA CRUZ COUNTY
 SUZANNE SAINZ
 COUNTY RECORDER
 REQUEST OF :

GOLD & SILVER MINES, INC.
 DATE: 06/20/01 TIME: 11.30
 FEE: 8.00
 DOCK 878 PAGE 473 PAGES: 2

When recorded, mail to:

Name: INTERNATIONAL TREASURE FINDERS, INC.

Address: 7807 N. VIA DE LA LUNA

City/State/Zip Code: SCOTTSDALE, AZ 85258

MICROFILMED/INDEXED

Space above this line for Recorder's use

NOTICE OF MINING CLAIM

1. TYPE OF NOTICE: Location Amendment Relocation
2. TYPE OF CLAIM: Placer Lode Millsite Tunnelsite
3. The name and address of the Locator is
 Name: INTERNATIONAL TREASURE FINDERS, INC.
 Address: 7807 N. VIA DE LA LUNA
 City/State/Zip Code: SCOTTSDALE, AZ 85258
4. The name of the claim is T#1
5. The date of the location is JUNE 15, 2001
6. The claim is 1500 feet long and 600 feet wide. The distance from the location monument to each end of the claim is 50 feet in a NORTH direction and 1450 feet in a Southerly direction.
7. The general course of the claim is from the NORTH to the SOUTH
8. The location of the claim is in Section 9, Township 22 SOUTH, Range 12 EAST, G & SR. Base and Meridian, TUMACACORI Mining District, SANTA CRUZ County, State of ARIZONA
9. If amending or relocating, the previous claim name was _____ recorded in Docket(Book) _____ page(s) _____ Mining District, _____ County, State of _____
10. The location of the claim with reference to a natural object or permanent monument is 1200 FT, NORTH OF SOUTHEAST CORNER OF SEC. 9 IN T22 SOUTH R12 EAST

RECEIVED
 B.L.M. ARIZONA STATE OFFICE
 2001 AUG 31 P 3 43
 TUCSON, ARIZONA

Dated: JUNE 15, 2001

Scott Garrison
 Signature

7807 N. VIA DE LA LUNA
 Address

SCOTTSDALE, AZ, 85258
 City/State/Zip

AMC 355657

MAP OF MINING CLAIM LOCALITY

- The name of the claim is T # 1;
- The NORTHEAST corner of the claim is 1200 feet in a NORTH direction to a survey monument or permanent natural object described as COMMON CORNER OF SECTIONS 9, 10, 15 AND 16 T22S/R12E;
- The type of location monument is 2" x 2" x 4' WOOD POST.
The type of corner end monuments are 2" x 2" x 4' WOOD POST;
- The bearing and distance between the corners of the claim are beginning at the NE corner of the claim, 600 feet in a WESTERLY direction to the N.W. corner, then 1500 feet in a SOUTHERLY direction to the S.W. corner, then 600 feet in a EASTERLY direction to the S.E. corner, then 1500 feet in a NORTH EASTERLY direction to the point of beginning.

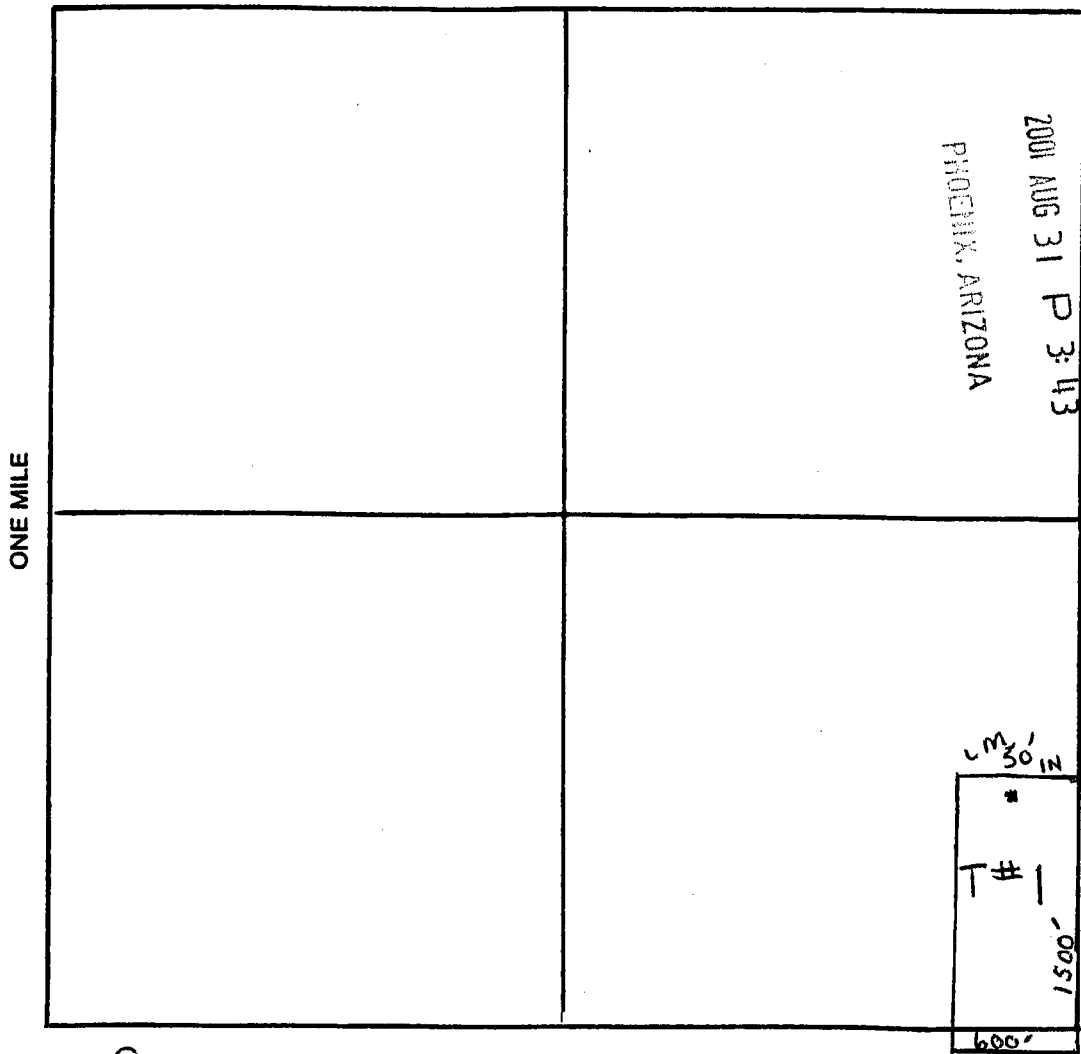
MAP

One inch = One thousand feet

North Arrow



ONE MILE



Section 9 Range 12 EAST Township 22 SOUTH
G & SR Base and Meridian.
 Dated: JUNE 15, 2001 Scott Gausin
 Signature

AMU 355657

When recorded, mail to:

Name: INTERNATIONAL TREASURE FINDERS, INC.

Address: 7807 N. VIA DE LA LUNA

City/State/Zip Code: SCOTTSDALE, AZ.
85258



INSTRUMENT #0105234
OFFICIAL RECORDS OF
SANTA CRUZ COUNTY
SUZANNE SAINZ
COUNTY RECORDER
REQUEST OF :

GOLD & SILVER MINES, INC.
DATE: 06/20/01 TIME: 11.30
FEE: 8.00
DOCK B7B PAGE 475 PAGES: 2

MICROFILMED/INDEXED

Space above this line for Recorder's use

NOTICE OF MINING CLAIM

1. TYPE OF NOTICE: Location Amendment Relocation
2. TYPE OF CLAIM: Placer Lode Millsite Tunnelsite
3. The name and address of the Locator is
Name: INTERNATIONAL TREASURE FINDERS, INC.
Address: 7807 N. VIA DE LA LUNA
City/State/Zip Code: SCOTTSDALE, AZ. 85258
4. The name of the claim is T#2
5. The date of the location is JUNE 15, 2001
6. The claim is 1500 feet long and 600 feet wide. The distance from the location monument to each end of the claim is 50 feet in a NORTH direction and 1450 feet in a SOUTHERLY direction.
7. The general course of the claim is from the NORTH to the SOUTH
8. The location of the claim is in Section 9, Township 22 SOUTH, Range 12 EAST
G & SR Base and Meridian,
TUMACACORI Mining District, SANTA CRUZ County,
State of ARIZONA
9. If amending or relocating, the previous claim name was _____
_____ recorded in Docket(Book) _____ page(s) _____
_____ Mining District, _____ County,
State of _____
10. The location of the claim with reference to a natural object or permanent monument is THE S.E.
IS 2500' OF THE SOUTH EAST CORNER OF SEC. 9 IN
T 22 S / R 12 EAST

RECEIVED
BLM. AZ STATE OFFICE
2001 AUG 31 P 3:43
PHOENIX ARIZONA

AMC 355658

Dated: JUNE 15, 2001

Scott Garrison
Signature
7807 N. VIA DE LA LUNA
Address
SCOTTSDALE, AZ. 85258
City/State/Zip

MAP OF MINING CLAIM LOCATION

1. The name of the claim is 2
2. The S.E. corner of the claim is 2500 feet in a NORTHERLY direction to a survey monument or permanent natural object described as COMMON CORNER IS 2500' SOUTH OF THE S.E. CORNER OF SEC. 9, 10, 15 AND 16, SEC. 9 T22, R12E
3. The type of location monument is 2" x 2" x 4' WOOD POST
The type of corner end monuments are 2" x 2" x 4' WOOD POST
4. The bearing and distance between the corners of the claim are beginning at the S.E. corner of the claim, 1500 feet in a NORTHERLY direction to the N.E. corner, then 600 feet in a WESTERLY direction to the N.W. corner, then 1500 feet in a SOUTHERLY direction to the S.W. corner, then 600 feet in a EASTERLY direction to the point of beginning.

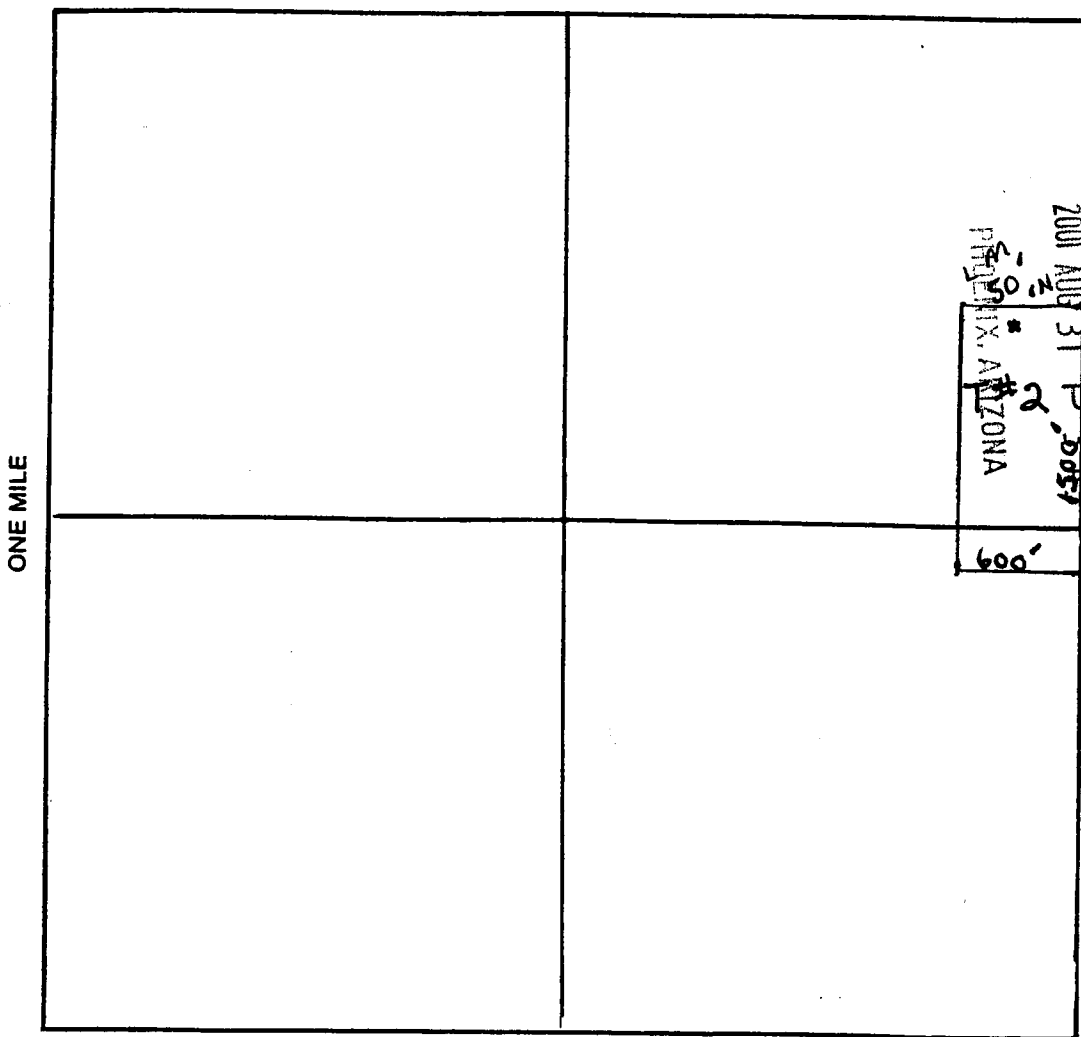
MAP

One inch = One thousand feet

North Arrow

1

ONE MILE



RECEIVED
B.L.M. AZ STATE OFFICE

640 ACRES

2001 AUG 31 P. 3:05 PM
PHOENIX, ARIZONA

AMC 355658

Section 9 Range 12E Township 22 SOUTH
G & SR Base and Meridian.

Dated: JUNE 15, 2001

Scott Harrison
Signature

When recorded, mail to:

Name: INTERNATIONAL TREASURE FINDERS INC.
Address: 7807 N. VIA DE LA LUNA

City/State/Zip Code: SCOTTSDALE, AZ. 85258



INSTRUMENT #0105235
OFFICIAL RECORDS OF
SANTA CRUZ COUNTY
SUZANNE SAINZ
COUNTY RECORDER
REQUEST OF :

GOLD & SILVER MINES, INC.
DATE: 06/20/01 TIME: 11.30
FEE: B. 00
DOCK B7B PAGE 477 PAGES: 2

MICROFILMED/INDEXED

Space above this line for Recorder's use

NOTICE OF MINING CLAIM

- 1. TYPE OF NOTICE: Location Amendment Relocation
- 2. TYPE OF CLAIM: Placer Lode Millsite Tunnelsite

3. The name and address of the Locator is

Name: INTERNATIONAL TREASURE FINDERS, INC.

Address: 7807 N. VIA DE LA LUNA

City/State/Zip Code: SCOTTSDALE, ARIZONA 85258

4. The name of the claim is T#3

5. The date of the location is JUNE 15, 2001

6. The claim is 1500 feet long and 600 feet wide. The distance from the location monument to each end of the claim is 50 feet in a NORTH direction and 1450 feet in a Southerly direction.

7. The general course of the claim is from the NORTH to the SOUTH

8. The location of the claim is in Section 10, Township 22 SOUTH, Range 12 EAST

G & SR Base and Meridian,
TUMACACORI Mining District, SANTA CRUZ County,
State of ARIZONA

9. If amending or relocating, the previous claim name was _____ recorded in Docket(Book) _____ page(s) _____ Mining District, _____ County, State of _____

10. The location of the claim with reference to a natural object or permanent monument is THE COMMON CORNER OF SECTIONS 9, 10, 15 AND 16 T22S/R12E THE S.W. CORNER IS 150' SOUTH OF THIS CORNER IN SEC. 15 T22S/R12E THEN NORTH FROM THIS LINE 1350' IN SEC. 10 T22S/R12E.

Dated: JUNE 15, 2001

Scott Lavin
Signature
7807 N. VIA DE LA LUNA
Address
SCOTTSDALE, AZ. 85258
City/State/Zip

RECEIVED
BLM AZ STATE OFFICE
2001 AUG 31 P 3:13
PHOENIX, ARIZONA

AME 355659

MAP OF MINING CLAIM LOCATION

- The name of the claim is T #3
- The S.W. corner of the claim is 150 feet in a Southerly direction to a survey monument or permanent natural object described as COMMON CORNER OF SECTIONS 9, 10, 15 AND 16 T22 SOUTH / R12 E.
- The type of location monument is 2" x 2" x 4' WOOD POST
The type of corner end monuments are 2" x 2" x 4' WOOD POST
- The bearing and distance between the corners of the claim are beginning at the S.W. corner of the claim, 1500 feet in a Northerly direction to the N.W. corner, then 600 feet in a Easterly direction to the N.E. corner, then 1500 feet in a Southerly direction to the S.E. corner, then 600 feet in a Westerly direction to the point of beginning.

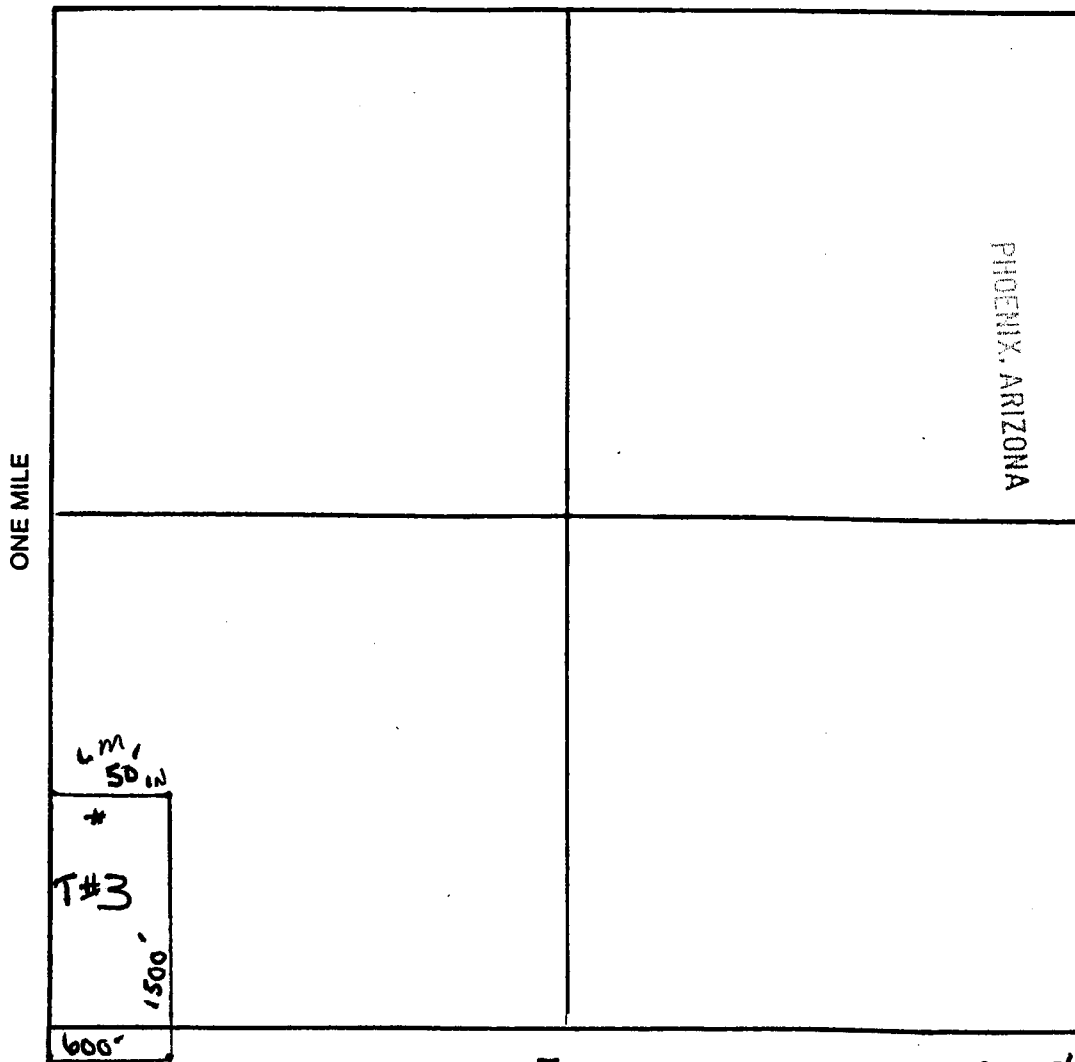
MAP

One inch = One thousand feet

North Arrow

1

ONE MILE



Section's 15 AND 10 Range 12 E Township 22 S
G & S R Base and Meridian.

Dated: JUNE 15, 2001

Scott Harrison
 Signature

0878 478

AMC 355659

When recorded, mail to:

Name: INTERNATIONAL TREASURE FINDERS, INC.

Address: 7807 N. VIA DE LA LUNA

City/State/Zip Code: SCOTTSDALE, AZ, 85258



INSTRUMENT #0105236
OFFICIAL RECORDS OF
SANTA CRUZ COUNTY
SUZANNE SAINZ
COUNTY RECORDER
REQUEST OF :

GOLD & SILVER MINES, INC.
DATE: 06/20/01 TIME: 11.30
FEE: 8.00
DOCK 878 PAGE 479 PAGES: 2

MICROFILMED/INDEXED

Space above this line for Recorder's use

NOTICE OF MINING CLAIM

- 1. TYPE OF NOTICE: Location Amendment Relocation
- 2. TYPE OF CLAIM: Placer Lode Millsite Tunnel site

3. The name and address of the Locator is

Name: INTERNATIONAL TREASURE FINDERS, INC.

Address: 7807 N. VIA DE LA LUNA

City/State/Zip Code: SCOTTSDALE, ARIZONA 85258

4. The name of the claim is T # 4

5. The date of the location is JUNE 15, 2001

6. The claim is 1500 feet long and 600 feet wide. The distance from the location monument to each end of the claim is 50 feet in a NORTH direction and 1450 feet in a Southerly direction.

7. The general course of the claim is from the NORTH to the SOUTH

8. The location of the claim is in Section 10, Township 22 SOUTH, Range 12 EAST

G & S R

Base and Meridian,

TUMACACORI

Mining District, SANTA CRUZ

County,

State of ARIZONA

9. If amending or relocating, the previous claim name was _____ recorded in Docket(Book) _____ page(s) _____

_____ Mining District, _____ County,

State of _____

10. The location of the claim with reference to a natural object or permanent monument is 1350' NORTH OF COMMON CORNER OF SEC. 9, 10, 15 AND 16 T22S/R12E IN SEC. 10

Dated: JUNE 15, 2001

Scott Sainz
Signature

7807 N. VIA DE LA LUNA
Address

SCOTTSDALE, AZ. 85258
City/State/Zip

RECEIVED
BLM, AZ STATE OFFICE
2001 AUG 31 P 3:43
PHOENIX, ARIZONA

AMC 355660

MAP OF MINING CLAIM LOCATION

1. The name of the claim is T#4
2. The SOUTHWEST corner of the claim is 1350 feet in a NORTHERLY direction to a survey monument or permanent natural object described as COMMON CORNER OF SECTION'S 9, 10, 15 AND 16 T22S/R12E
3. The type of location monument is 2" x 2" x 4' WOOD POST
The type of corner end monuments are 2" x 2" x 4' WOOD POST
4. The bearing and distance between the corners of the claim are beginning at the SOUTHWEST corner of the claim, 1500 feet in a NORTHERLY direction to the N.W. corner, then 600 feet in a EASTERLY direction to the N.E. corner, then 1500 feet in a SOUTHERLY direction to the S.E. corner, then 600 feet in a WESTERLY direction to the point of beginning.

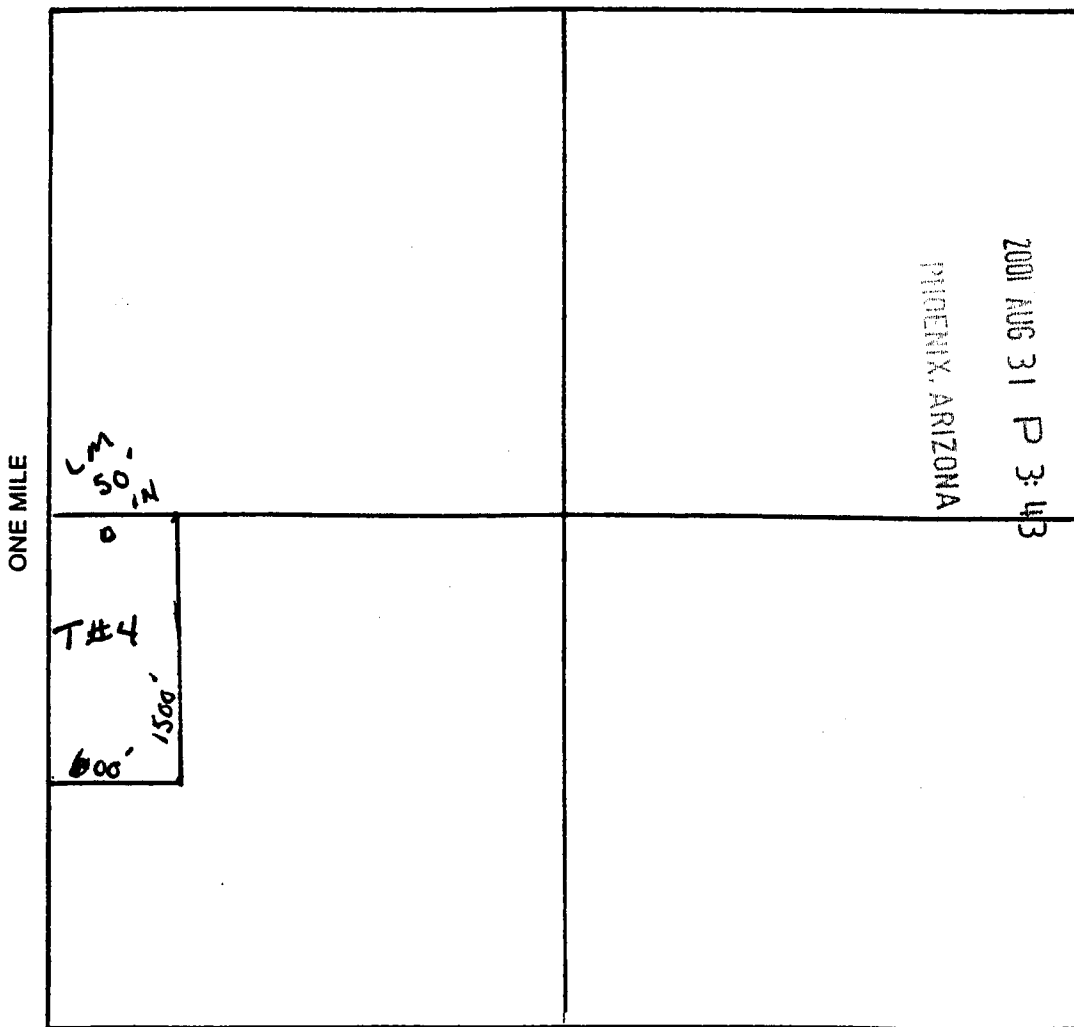
MAP

One inch = One thousand feet

North Arrow

1

ONE MILE



Section 10 Range 12 E Township 22 S

G & SR

Base and Meridian.

Dated: JUNE 15, 2001

Scott Garrison
Signature



INSTRUMENT #0105237
 OFFICIAL RECORDS OF
 SANTA CRUZ COUNTY
 SUZANNE SAINZ
 COUNTY RECORDER
 REQUEST OF :

GOLD & SILVER MINES, INC.
 DATE: 06/20/01 TIME: 11.30
 FEE: 8.00
 DOCK 878 PAGE 481 PAGES: 2

When recorded, mail to:

Name: INTERNATIONAL TREASURE FINDERS, INC.

Address: 7807 N. VIA DE LA LUNA

City/State/Zip Code: SCOTTSDALE, AZ. 85258

MICROFILMED/INDEXED

Space above this line for Recorder's use

NOTICE OF MINING CLAIM

1. TYPE OF NOTICE: Location Amendment Relocation
2. TYPE OF CLAIM: Placer Lode Millsite Tunnelsite

3. The name and address of the Locator is
 Name: INTERNATIONAL TREASURE FINDERS, INC.
 Address: 7807 N. VIA DE LA LUNA
 City/State/Zip Code: SCOTTSDALE, ARIZONA 85258

RECEIVED
 B.L.M. AZ STATE OFFICE
 2001 AUG 31 P 3:44
 PHOENIX ARIZONA

4. The name of the claim is T # 5
 5. The date of the location is JUNE 15, 2001
 6. The claim is 1500 feet long and 600 feet wide. The distance from the location monument to each end of the claim is 50 feet in a NORTH direction and 1450 feet in a SOUTHERLY direction.
 7. The general course of the claim is from the NORTH to the SOUTH
 8. The location of the claim is in Section 10, Township 22 SOUTH, Range 12 EAST

G & S R Base and Meridian,
TUMACACORI Mining District, SANTA CRUZ County,
 State of ARIZONA

9. If amending or relocating, the previous claim name was _____ recorded in Docket(Book) _____ page(s) _____ Mining District, _____ County, State of _____

10. The location of the claim with reference to a natural object or permanent monument is 2850' NORTH OF COMMON CORNER OF SECTIONS 9, 10, 15 AND 16 T22S/R12E

Dated: JUNE 15, 2001

Scott Sainz
 Signature
7807 N. VIA DE LA LUNA
 Address
SCOTTSDALE, AZ. 85258
 City/State/Zip

AMC 355661

M OF MINING CLAIM LOCATION

T # 5

- The name of the claim is _____
- The SOUTHWEST corner of the claim is 2850 feet in a NORTHERLY direction to a survey monument or permanent natural object described as COMMON CORNER OF SECTIONS 9, 10, 15 AND 16 T22S/R12E.
- The type of location monument is 2" x 2" x 4' WOOD POST
The type of corner end monuments are 2" x 2" x 4' WOOD POST
- The bearing and distance between the corners of the claim are beginning at the SOUTHWEST corner of the claim, 1500 feet in a NORTHERLY direction to the N.W. corner, then 600 feet in a EASTERLY direction to the N.E. corner, then 1500 feet in a SOUTHERLY direction to the S.E. corner, then 600 feet in a WESTERLY direction to the point of beginning.

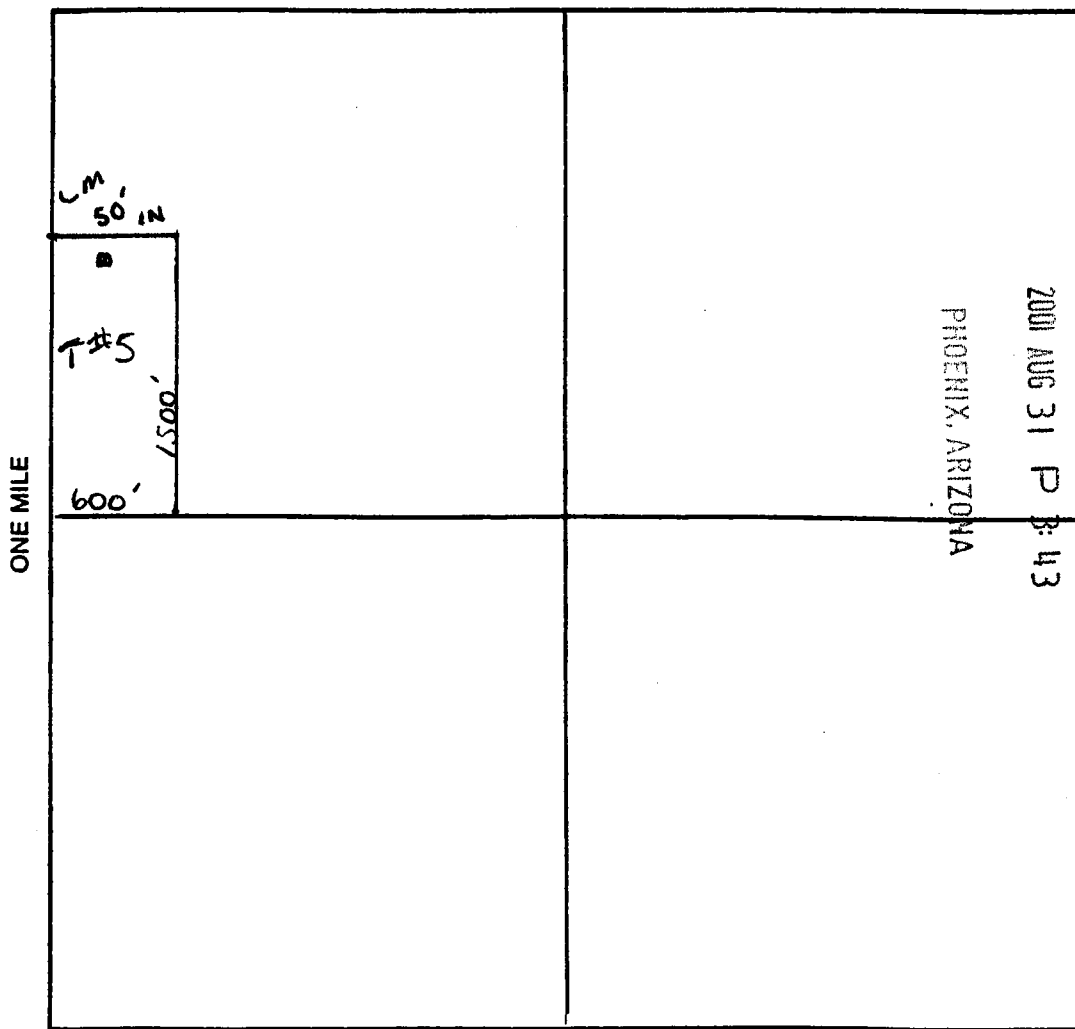
MAP

One inch = One thousand feet

North Arrow



ONE MILE



Section 10 Range 12E Township 22S
G & S R Base and Meridian.

Dated: JUNE 15, 2001 Scott Garrison
 Signature

When recorded, mail to:

Name: INTERNATIONAL TREASURE FINDERS, INC.
Address: 7807 N. VIA DE LA LUNA

City/State/Zip Code: SCOTTSDALE, AZ. 85258



INSTRUMENT #0105238
OFFICIAL RECORDS OF
SANTA CRUZ COUNTY
SUZANNE SAINZ
COUNTY RECORDER
REQUEST OF :

GOLD & SILVER MINES, INC.
DATE: 06/20/01 TIME: 11.30
FEE: 8.00
DOCK 878 PAGE 483 PAGES: 2

MICROFILMED/INDEXED

Space above this line for Recorder's use

NOTICE OF MINING CLAIM

1. TYPE OF NOTICE: Location Amendment Relocation
2. TYPE OF CLAIM: Placer Lode Millsite Tunnelsite
3. The name and address of the Locator is
Name: INTERNATIONAL TREASURE FINDERS, INC.
Address: 7807 N. VIA DE LA LUNA
City/State/Zip Code: SCOTTSDALE, ARIZONA 85258
4. The name of the claim is T#6
5. The date of the location is JUNE 15, 2001
6. The claim is 1500 feet long and 600 feet wide. The distance from the location monument to each end of the claim is 50 feet in a NORTH direction and 1450 feet in a SOUTHERLY direction.
7. The general course of the claim is from the NORTH to the SOUTH
8. The location of the claim is in Section 10, Township 22 SOUTH, Range 12 EAST, G & S R Base and Meridian, TUMACACORI Mining District, SANTA CRUZ County, State of ARIZONA
9. If amending or relocating, the previous claim name was _____ recorded in Docket(Book) _____ page(s) _____ Mining District, _____ County, State of _____
10. The location of the claim with reference to a natural object or permanent monument is 1225' N.E. FROM COMMON CORNER OF SECTIONS 9, 10, 15 AND 16 T22S/R12E.

RECEIVED
BLM STATE OFFICE
PHOENIX ARIZONA
2001 AUG 31 P 3 15

ANC 355662

Dated: JUNE 15, 2001

Scott Garrison
Signature
7807 N. VIA DE LA LUNA
Address
SCOTTSDALE, AZ. 85258
City/State/Zip

MAP OF MINING CLAIM LOCATION

- The name of the claim is T #6
- The NORTHWEST corner of the claim is 1225 feet in a NORTH EAST direction to a survey monument or permanent natural object described as COMMON CORNER OF SECTIONS 9, 10, 15 AND 16 T22S/R12E.
- The type of location monument is 2" x 2" x 4' WOOD POST
The type of corner end monuments are 2" x 2" x 4' WOOD POST
- The bearing and distance between the corners of the claim are beginning at the NORTHWEST corner of the claim, 1500 feet in a SOUTHERLY direction to the S.W. corner, then 600 feet in a EASTERLY direction to the S.E. corner, then 1500 feet in a NORTHERLY direction to the N.E. corner, then 600 feet in a WESTERLY direction to the point of beginning.

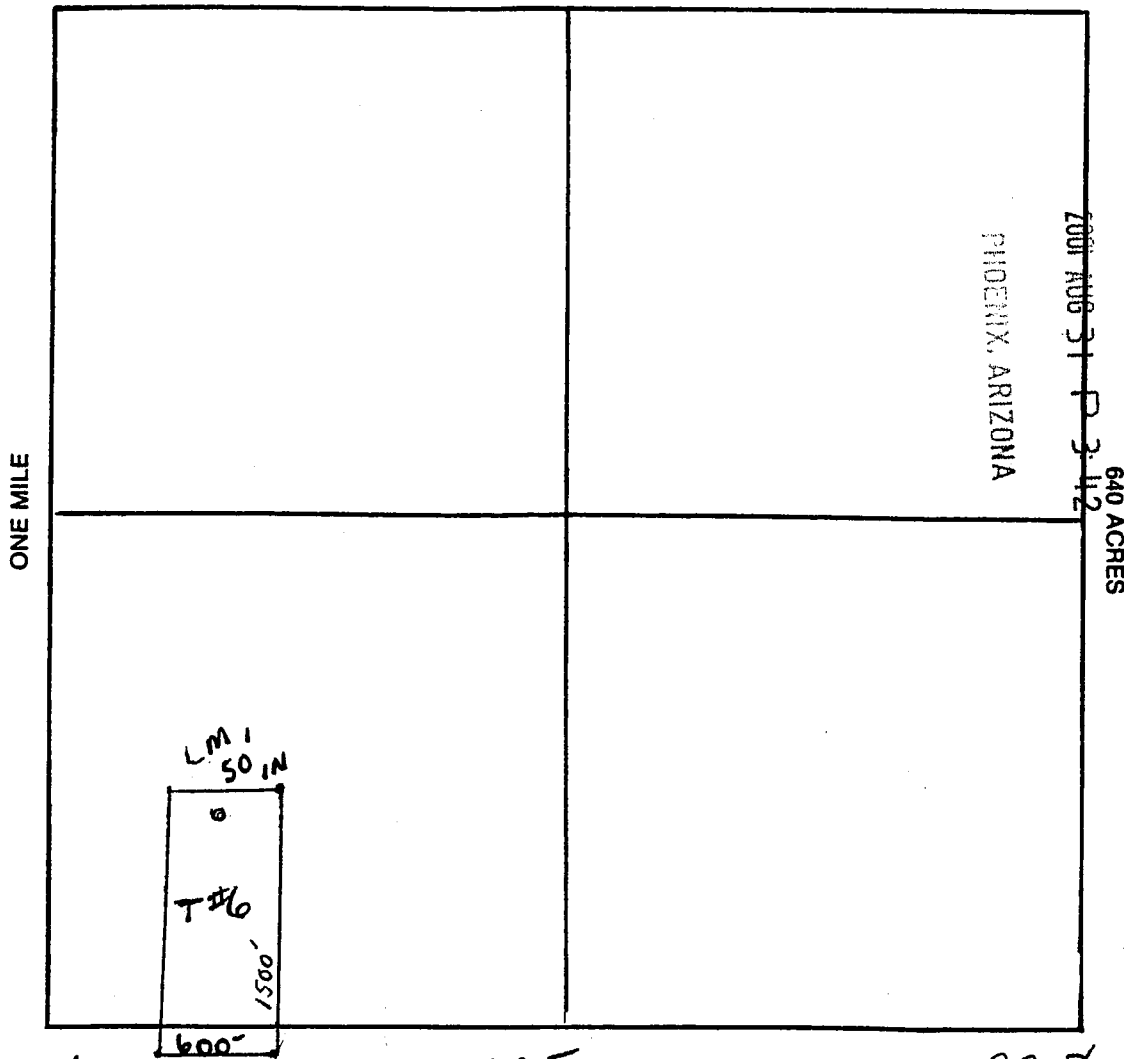
MAP

One inch = One thousand feet

North Arrow



ONE MILE



Section 10 Range 12E Township 22S

G & S R

Base and Meridian.

Dated: JUNE 15, 2001

Scott Garrison
Signature

When recorded, mail to:

Name: INTERNATIONAL TREASURE FINDERS,

Address: 7807 N. VIA DE LA LUNA INC.

City/State/Zip Code: SCOTTSDALE AZ, 85258



INSTRUMENT #0105239
OFFICIAL RECORDS OF
SANTA CRUZ COUNTY
SUZANNE SAINZ
COUNTY RECORDER
REQUEST OF :

GOLD & SILVER MINES, INC.
DATE: 06/20/01 TIME: 11.30
FEE: 8.00
DOCK 878 PAGE 485 PAGES: 2

MICROFILMED/INDEXED

Space above this line for Recorder's use

NOTICE OF MINING CLAIM

1. TYPE OF NOTICE: Location Amendment Relocation

2. TYPE OF CLAIM: Placer Lode Millsite Tunnelsite

3. The name and address of the Locator is

Name: INTERNATIONAL TREASURE FINDERS, INC.

Address: 7807 N. VIA DE LA LUNA

City/State/Zip Code: SCOTTSDALE, AZ, 85258

4. The name of the claim is T*7

5. The date of the location is JUNE 15, 2001

6. The claim is 1500 feet long and 600 feet wide. The distance from the location monument to each end of the claim is 50 feet in a NORTH direction and 1450 feet in a SOUTHERLY direction.

7. The general course of the claim is from the NORTH to the SOUTH

8. The location of the claim is in Section 10, Township 22 SOUTH, Range 12 EAST

G & SR

Base and Meridian,

TUMACACORI Mining District, SANTA CRUZ County, State of ARIZONA

9. If amending or relocating, the previous claim name was _____ recorded in Docket(Book) _____ page(s) _____

_____ Mining District, _____ County, State of _____

10. The location of the claim with reference to a natural object or permanent monument is 2600' NORTHEAST OF COMMON CORNER OF SECTIONS 9, 10, 15, 16 T22S/R12E

Dated: JUNE 15, 2001

Scott Harrison
Signature

7807 N VIA DE LA LUNA
Address

SCOTTSDALE, ARIZONA 85258
City/State/Zip

RECEIVED
B.L.M. AZ STATE OFFICE
2001 AUG 31 P 3:42
TOMBH, ARIZONA

ANL 355663

MAP OF MINING CLAIM LOCATION

- The name of the claim is T#7
- The NORTHWEST corner of the claim is 2600 feet in a NORTHEAST direction to a survey monument or permanent natural object described as Common Corners of Sections 9, 10, 15, 16 T22S/R12E
- The type of location monument is 2" x 2" x 4' WOOD POST
The type of corner end monuments are 2" x 2" x 4' WOOD POST
- The bearing and distance between the corners of the claim are beginning at the NORTH WEST corner of the claim, 1500 feet in a Southerly direction to the S.W. corner, then 600 feet in a EASTERLY direction to the S.E. corner, then 1500 feet in a NORTHERLY direction to the N.E. corner, then 600 feet in a WESTERLY direction to the point of beginning.

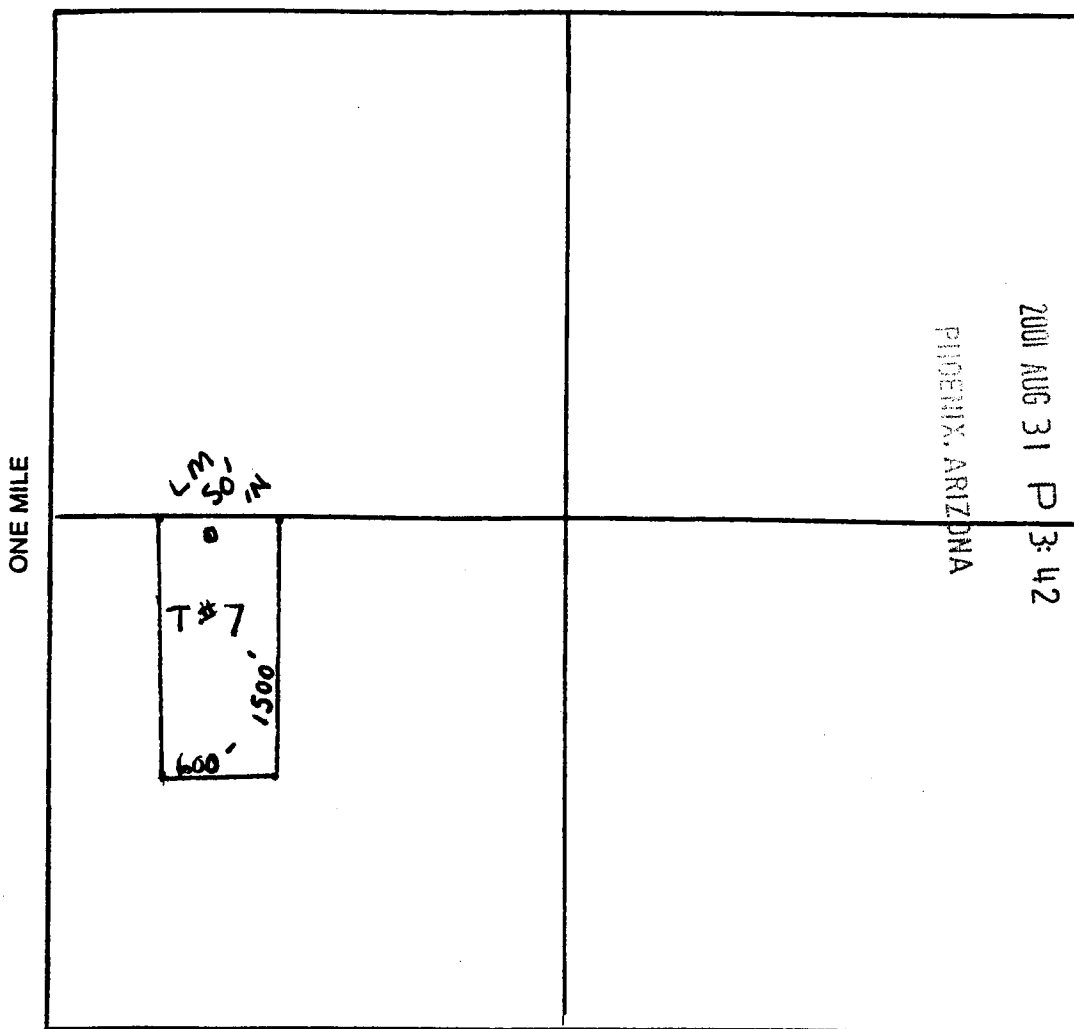
MAP

One inch = One thousand feet

North Arrow



ONE MILE



Section 10 Range 12E Township 22S

G & SR

Base and Meridian.

Dated: JUNE 15, 2001

Scott Harrison
Signature

When recorded, mail to:

Name: INTERNATIONAL TREASURE FINDERS, INC.

Address: 7807 N. VIA DE LA LUNA

City/State/Zip Code: SCOTTSDALE, AZ 85258



INSTRUMENT #0105240
OFFICIAL RECORDS OF
SANTA CRUZ COUNTY
SUZANNE SAINZ
COUNTY RECORDER
REQUEST OF :

GOLD & SILVER MINES, INC.
DATE: 06/20/01 TIME: 11.30
FEE: 8.00
DOCK 878 PAGE 487 PAGES: 2

MICROFILMED/INDEXED

Space above this line for Recorder's use

NOTICE OF MINING CLAIM

- 1. TYPE OF NOTICE: Location Amendment Relocation
- 2. TYPE OF CLAIM: Placer Lode Millsite Tunnelsite

3. The name and address of the Locator is
 Name: INTERNATIONAL TREASURE FINDERS, INC.
 Address: 7807 N. VIA DE LA LUNA
 City/State/Zip Code: SCOTTSDALE, ARIZONA 85258

- 4. The name of the claim is T#8
- 5. The date of the location is JUNE 15, 2001
- 6. The claim is 1500 feet long and 600 feet wide. The distance from the location monument to each end of the claim is 50 feet in a NORTH direction and 1450 feet in a SOUTHERLY direction.
- 7. The general course of the claim is from the NORTH to the SOUTH
- 8. The location of the claim is in Section 10, Township 22 SOUTH, Range 12 EAST

RECEIVED
 B.L.M. AZ STATE OFFICE
 2001 AUG 31 P 3:42
 PHOENIX, ARIZONA

AND 355064

G & S R Base and Meridian,
TUMACACORI Mining District, SANTA CRUZ County,
 State of ARIZONA

- 9. If amending or relocating, the previous claim name was _____ recorded in Docket(Book) _____ page(s) _____ Mining District, _____ County, State of _____

- 10. The location of the claim with reference to a natural object or permanent monument is 2600' NORTHEAST OF COMMON CORNER OF SECTIONS 9, 10, 15 AND 16 T22S / R12E

Dated: JUNE 15, 2001

Scott Garrison
 Signature
7807 N. VIA DE LA LUNA
 Address
SCOTTSDALE, AZ 85258
 City/State/Zip

0878 487

OF MINING CLAIM LOCATION

T #8

1. The name of the claim is _____;
2. The SOUTHWEST corner of the claim is 2600 feet in a NORTHEAST direction to a survey monument or permanent natural object described as COMMON CORNERS OF SECTIONS 9, 10, 15 AND 16 OF T22S / R12E.
3. The type of location monument is 2" x 2" x 4' WOOD POST
The type of corner end monuments are 2" x 2" x 4' WOOD POST
4. The bearing and distance between the corners of the claim are beginning at the SOUTHWEST corner of the claim, 1500 feet in a NORTHERLY direction to the N.W. corner, then 600 feet in a EASTERLY direction to the N.E. corner, then 1500 feet in a SOUTHERLY direction to the S.E. corner, then 600 feet in a WESTERLY direction to the point of beginning.

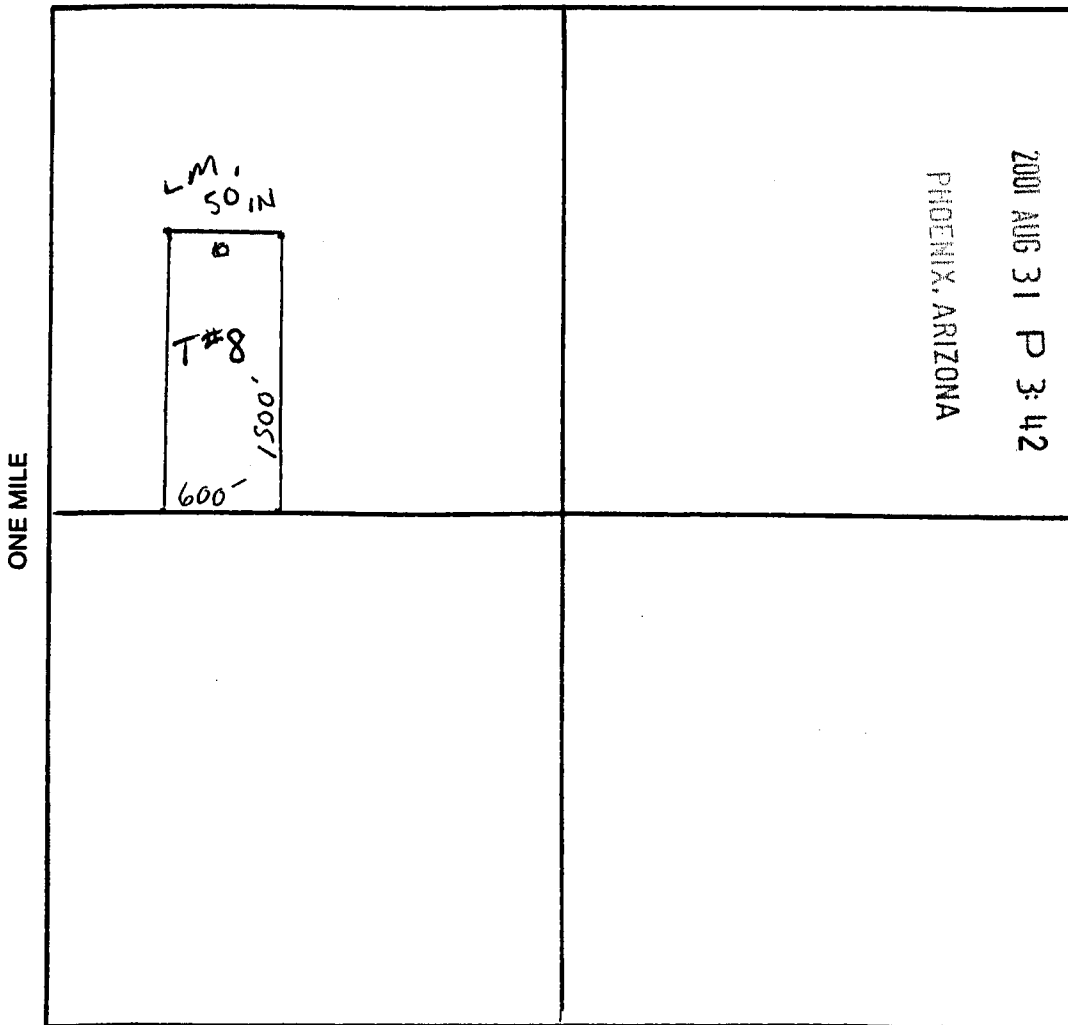
MAP

One inch = One thousand feet

North Arrow



ONE MILE



Section 10 Range 12E Township T 22S
G & SR Base and Meridian.
 Dated: JUNE 15, 2001 Scott Harrison
Signature



INSTRUMENT #0105241
 OFFICIAL RECORDS OF
 SANTA CRUZ COUNTY
 SUZANNE SAINZ
 COUNTY RECORDER
 REQUEST OF :

GOLD & SILVER MINES, INC.
 DATE: 06/20/01 TIME: 11.30
 FEE: 8.00
 DOCK 878 PAGE 489 PAGES: 2

When recorded, mail to:

Name: INTERNATIONAL TREASURE FINDERS, INC.
 Address: 7807 N. VIA DE LA LUNA

City/State/Zip Code: SCOTTSDALE, AZ 85258

MICROFILMED/INDEXED

Space above this line for Recorder's use

NOTICE OF MINING CLAIM

1. TYPE OF NOTICE: Location Amendment Relocation
 2. TYPE OF CLAIM: Placer Lode Millsite Tunnel site

3. The name and address of the Locator is

Name: INTERNATIONAL TREASURE FINDERS, INC.

Address: 7807 N. VIA DE LA LUNA

City/State/Zip Code: SCOTTSDALE, AZ 85258

4. The name of the claim is T#9

5. The date of the location is JUNE 15, 2001

6. The claim is 1500 feet long and 600 feet wide. The distance from the location monument to each end of the claim is 50 feet in a NORTH direction and 1450 feet in a Southerly direction.

7. The general course of the claim is from the NORTH to the SOUTH

8. The location of the claim is in Section 10, Township 22S, Range 12E

G & S R

Base and Meridian,

TUMACACORI Mining District, SANTA CRUZ County, State of ARIZONA

9. If amending or relocating, the previous claim name was _____

_____ recorded in Docket(Book) _____ page(s) _____

_____ Mining District, _____ County, State of _____

10. The location of the claim with reference to a natural object or permanent monument is 1700'

NORTHEAST OF COMMON CORNER OF SECTIONS 9, 10, 15 AND 16
T22S/R12E

Dated: JUNE 15, 2001

Scott Sainz
 Signature

7807 N. VIA DE LA LUNA
 Address

SCOTTSDALE, AZ 85258
 City/State/Zip

RECEIVED
 B.L.M. AZ STATE OFFICE
 2001 AUG 31 P 3:44
 TOMBHA, ARIZONA

ANC 355165

MAP OF MINING CLAIM LOCATION

- The name of the claim is T # 9
- The NORTHWEST corner of the claim is 1700 feet in a NORTHEAST direction to a survey monument or permanent natural object described as COMMON CORNER OF SECTIONS 9, 10, 15 AND 16 T22S/R12E
- The type of location monument is 2" x 2" x 4' WOOD POST
The type of corner end monuments are 2" x 2" x 4' WOOD POST
- The bearing and distance between the corners of the claim are beginning at the NORTHWEST corner of the claim, 1500 feet in a SOUTHERLY direction to the S.W. corner, then 600 feet in a EASTERLY direction to the S.E. corner, then 1500 feet in a NORTHERLY direction to the N.E. corner, then 600 feet in a NORTHWEST direction to the point of beginning.

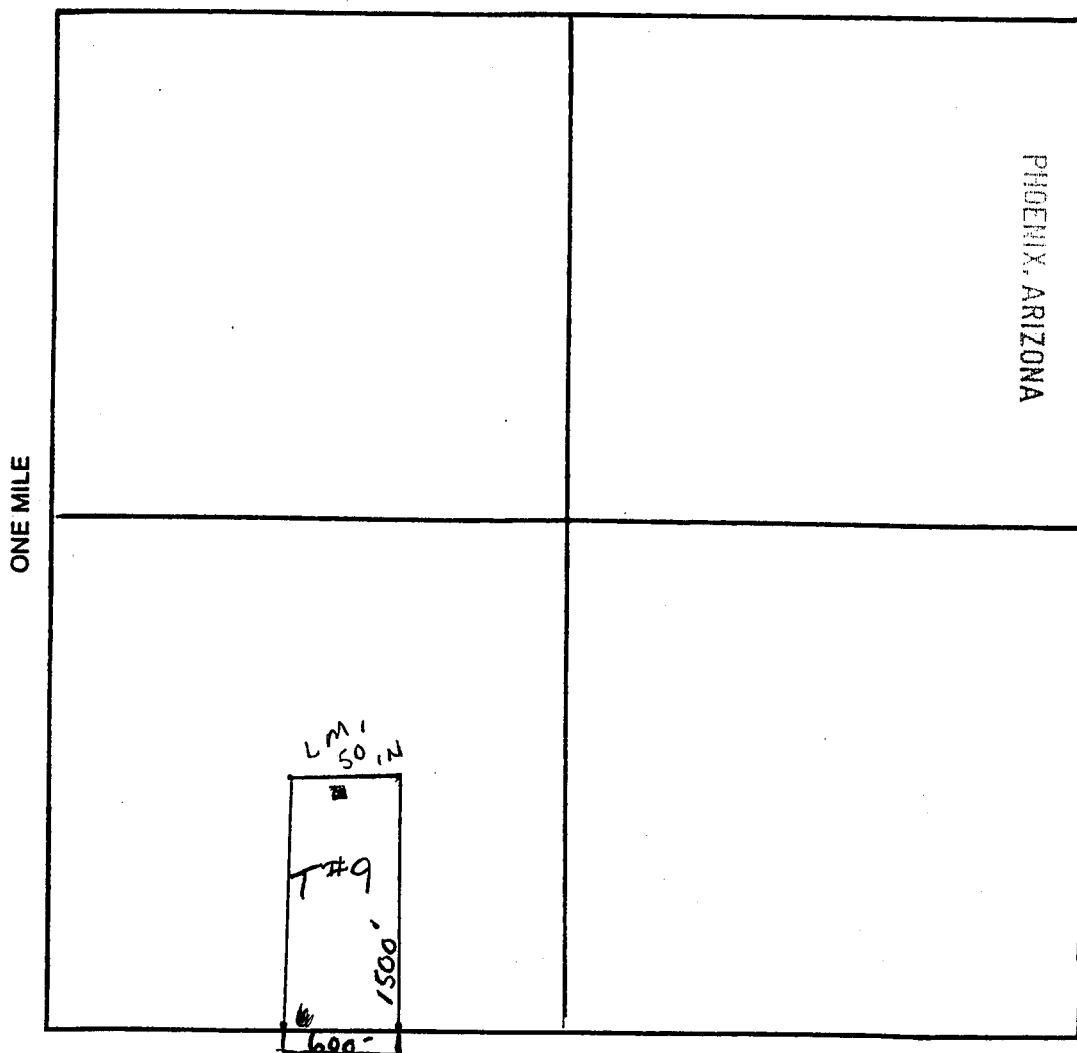
MAP

One inch = One thousand feet

North Arrow

①

ONE MILE



RECEIVED
BLM. AZ STATE OFFICE
2001 AUG 31 P 3:44 640 ACRES

PHOENIX, ARIZONA

AM: 355665

Section 10 Range 12E Township 22S
G & SR Base and Meridian.
Dated: JUNE 15, 2001 Scott Garrison
Signature

0878 490

When recorded, mail to:

Name: INTERNATIONAL TREASURE FINDERS, INC.

Address: 7807 N. VIA DE LA LUNA

City/State/Zip Code: SCOTTSDALE, AZ. 85258



INSTRUMENT #0105242
OFFICIAL RECORDS OF
SANTA CRUZ COUNTY
SUZANNE SAINZ
COUNTY RECORDER
REQUEST OF :

GOLD & SILVER MINES, INC.
DATE: 06/20/01 TIME: 11.30
FEE: 8.00
DOCK 87B PAGE 491 PAGES: 2

MICROFILMED/INDEXED

Space above this line for Recorder's use

NOTICE OF MINING CLAIM

1. TYPE OF NOTICE: Location Amendment Relocation

2. TYPE OF CLAIM: Placer Lode Millsite Tunnelsite

3. The name and address of the Locator is

Name: INTERNATIONAL TREASURE FINDERS, INC.

Address: 7807 N. VIA DE LA LUNA

City/State/Zip Code: SCOTTSDALE, ARIZONA 85258

4. The name of the claim is T#10

5. The date of the location is JUNE 15, 2001

6. The claim is 1500 feet long and 600 feet wide. The distance from the location monument to each end of the claim is 50 feet in a NORTH direction and 1450 feet in a Southerly direction.

7. The general course of the claim is from the NORTH to the SOUTH

8. The location of the claim is in Section 10, Township 22^S, Range 12^E

G & SR

Base and Meridian,

TUMACACORI

Mining District, SANTA CRUZ

County,

State of ARIZONA

9. If amending or relocating, the previous claim name was _____

_____ recorded in Docket(Book) _____ page(s) _____

_____ Mining District, _____ County,

State of _____

10. The location of the claim with reference to a natural object or permanent monument is 1700'
NORTHEAST of Common CORNER of SECTIONS 9, 10, 15 AND 16
T22^S / R12^E

Dated: JUNE 15, 2001

Scott Garrison

Signature

7807 N. VIA DE LA LUNA

Address

SCOTTSDALE, AZ. 85258

City/State/Zip

ANC 355666

MAP OF MINING CLAIM LOCATION

T #10

1. The name of the claim is _____
2. The SOUTHWEST corner of the claim is 1700 feet in a NORTH EAST direction to a survey monument or permanent natural object described as COMMON CORNERS OF SECTIONS 9, 10, 15 AND 16 T22S/R12E
3. The type of location monument is 2" x 2" x 4' WOOD POST
The type of corner end monuments are 2" x 2" x 4' WOOD POST
4. The bearing and distance between the corners of the claim are beginning at the SOUTH WEST corner of the claim, 600 feet in a EASTERLY direction to the S.E. corner, then 1500 feet in a NORTHERLY direction to the N.E. corner, then 600 feet in a WESTERLY direction to the N.W. corner, then 1500 feet in a SOUTHERLY direction to the point of beginning.

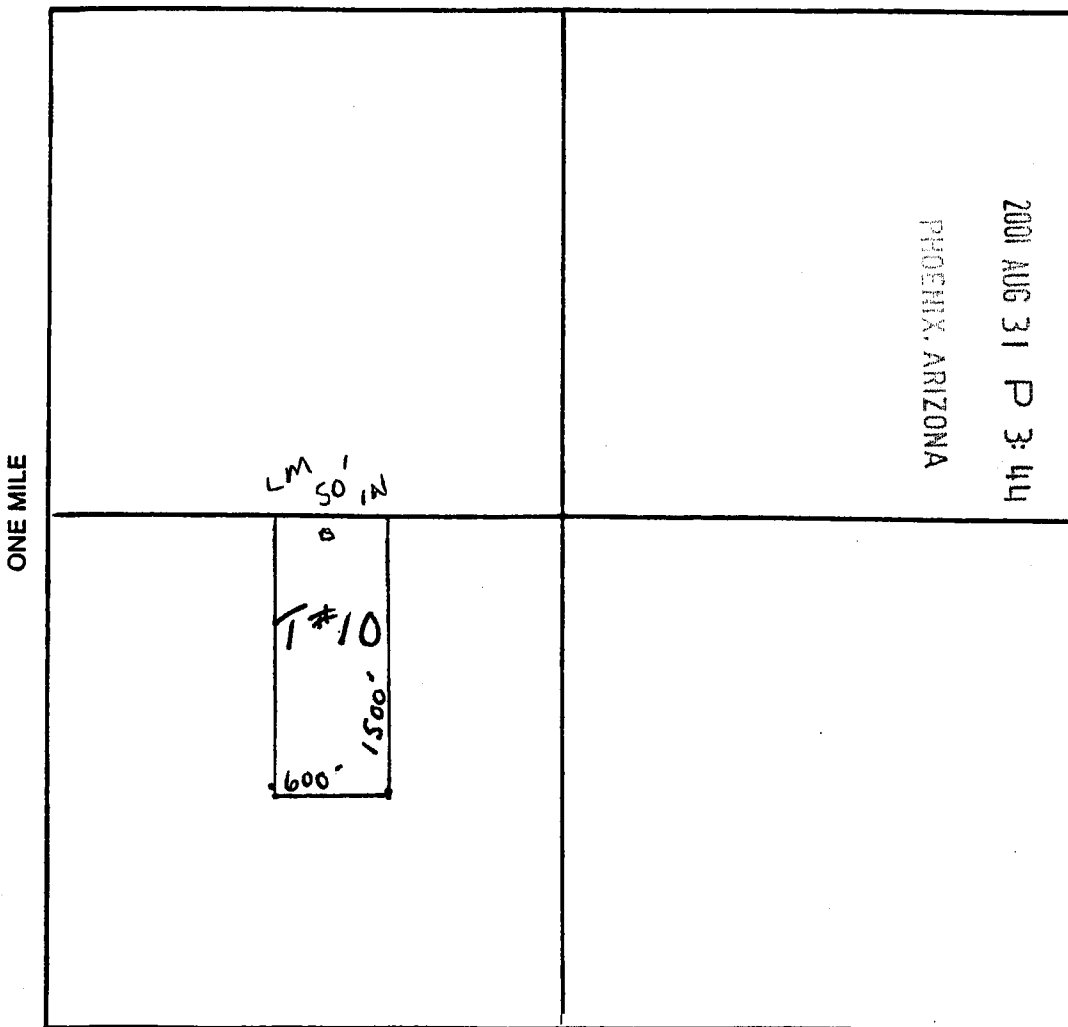
MAP

One inch = One thousand feet

North Arrow

①

ONE MILE



RECEIVED BLM AZ STATE OFFICE 2001 AUG 31 P 3:44 PHOENIX, ARIZONA

AMU 355666

Section 10 Range 12E Township 22S

Dated: JUNE 15, 2001 Signature Scott Harrison Base and Meridian.



INSTRUMENT #0105243
 OFFICIAL RECORDS OF
 SANTA CRUZ COUNTY
 SUZANNE SAINZ
 COUNTY RECORDER
 REQUEST OF :

GOLD & SILVER MINES, INC.
 DATE: 06/20/01 TIME: 11.30
 FEE: 8.00
 DOCK 878 PAGE 493 PAGES: 2

MICROFILMED/INDEXED

When recorded, mail to:

Name: Gold and Silver Mines

Address: 7807N Via De La Luna

Scotts dale

City/State/Zip Code: Az. 85258

Space above this line for Recorder's use

NOTICE OF MINING CLAIM

1. TYPE OF NOTICE: Location Amendment Relocation
2. TYPE OF CLAIM: Placer Lode Millsite Tunnelsite
3. The name and address of the Locator is
 Name: Gold and Silver Mines Inc.
 Address: 7807 N. Via De La Luna
 City/State/Zip Code: Scotts dale Az 85258
4. The name of the claim is V.I.P. #5
5. The date of the location is June 15 2001
6. The claim is 1500 feet long and 600 feet wide. The distance from the location monument to each end of the claim is 50 feet in a Southerly direction and 1450 feet in a Northerly direction.
7. The general course of the claim is from the North to the South
8. The location of the claim is in Section 10, Township 22 South, Range 12 EAST, G & SR Base and Meridian, Tumacacori Mining District, Santa Cruz County, State of Arizona
9. If amending or relocating, the previous claim name was _____ recorded in Docket(Book) _____ page(s) _____ Mining District, _____ County, State of _____
10. The location of the claim with reference to a natural object or permanent monument is The S.E corner is 1300' South east of the common corner of Sec's 10, 11, 14 and 15 of T22S/R12E

RECEIVED
 B.L.M. STATE OFFICE
 2001 AUG 31 10:31 AM
 PHOENIX, ARIZONA

ARIZ 355667

Dated: June 15

Allen Feald
 Signature

7807 N. Via De La Luna
 Address

Scotts dale Az 85258
 City/State/Zip

MAP OF MINING CLAIM LOCATION

1. The name of the claim is V.I.P. #5
2. The South East corner of the claim is 1300 feet in a North West direction to a survey monument or permanent natural object described as Common Corner of Section's 10, 11, 14 and 15 of T22 S / R12 E
3. The type of location monument is 2" x 2" x 4' Wood Post
The type of corner end monuments are 2" x 2" x 4' Wood Post
4. The bearing and distance between the corners of the claim are beginning at the S.E corner of the claim, 1500 feet in a Northerly direction to the N.E. corner, then 600 feet in a Westerly direction to the N. W. corner, then 1500 feet in a Southerly direction to the S. W. corner, then 600 feet in a Easterly direction to the point of beginning.

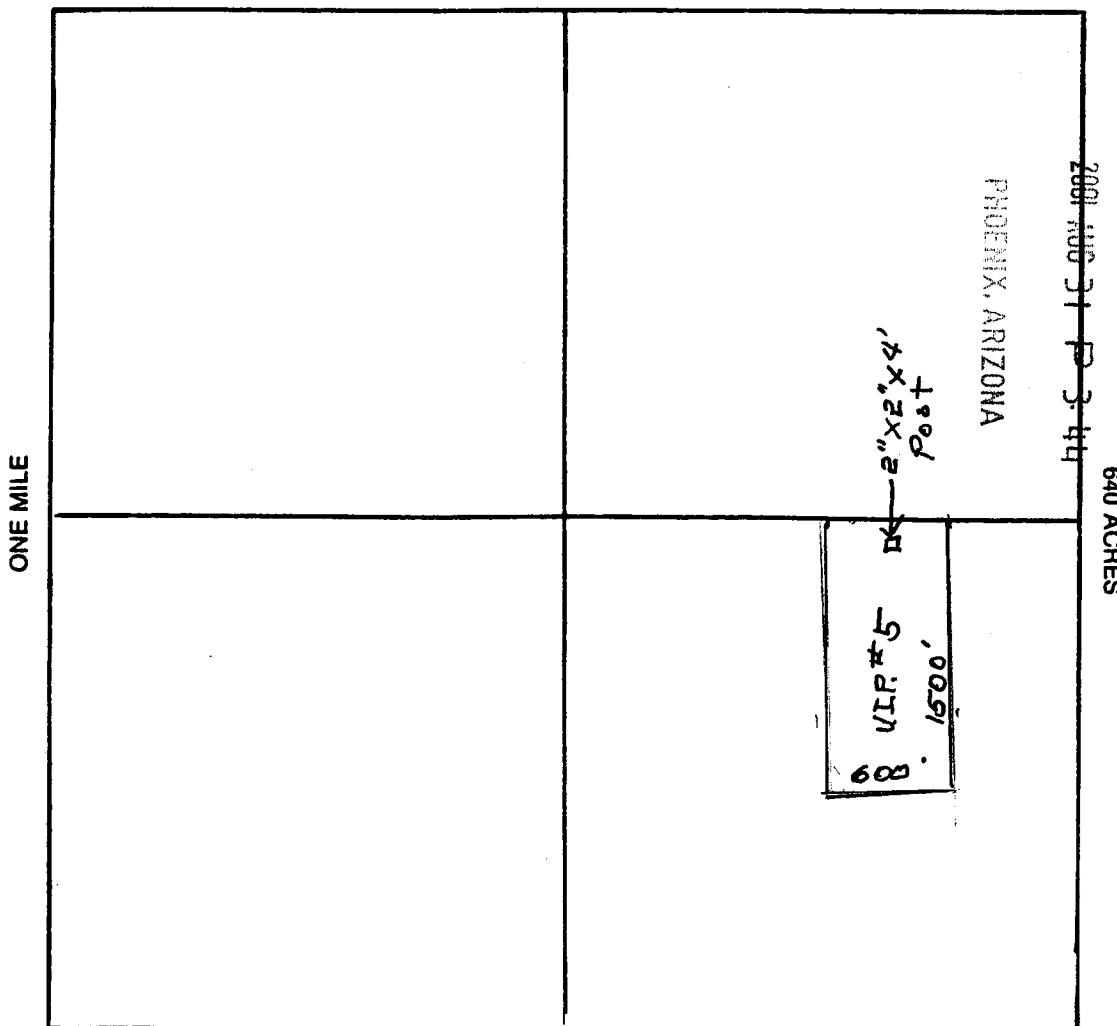
MAP

One inch = One thousand feet

North Arrow



ONE MILE



RECEIVED
B.L.M. AZ STATE OFFICE

640 ACRES

PHOENIX, ARIZONA

2001 JUN 21 P 3 44

ANC 355667

Section 10 Range 12 East Township 22 South
G & S R Base and Meridian.

Dated: June 15, 2001 Alta Zald
Signature

When recorded, mail to:

Name: Gold And Silver Mines Inc

Address: 7807 N. Via De La Luna
Scotts dale

City/State/Zip Code: Az 85258



INSTRUMENT #0105244
OFFICIAL RECORDS OF
SANTA CRUZ COUNTY
SUZANNE SAINZ
COUNTY RECORDER
REQUEST OF :

GOLD & SILVER MINES, INC.
DATE: 06/20/01 TIME: 11.30
FEE: 8.00
DOCK 878 PAGE 495 PAGES: 2

MICROFILMED/INDEXED

Space above this line for Recorder's use

NOTICE OF MINING CLAIM

- 1. TYPE OF NOTICE: Location Amendment Relocation
- 2. TYPE OF CLAIM: Placer Lode Millsite Tunnel site

3. The name and address of the Locator is

Name: Gold and Silver Mines Inc.

Address: 7807 N. Via De La Luna

City/State/Zip Code: Scotts dale Az. 85258

4. The name of the claim is VIP#6

5. The date of the location is June 15, 2001

6. The claim is 1500 feet long and 600 feet wide. The distance from the location monument to each end of the claim is 50 feet in a Southerly direction and 1450 feet in a Northerly direction.

7. The general course of the claim is from the North to the South

8. The location of the claim is in Section 10, Township 22 South, Range 12 EAST

G & S R

Tumacacori Mining District, Santa Cruz County, State of Arizona

9. If amending or relocating, the previous claim name was _____ recorded in Docket(Book) _____ page(s) _____ Mining District, _____ County, State of _____

10. The location of the claim with reference to a natural object or permanent monument is The N.E. Corner is 1500 ft North east of the Common corner of Sec's 10, 11, 14 and 15 of T22S / R12E

Dated: June 15, 2001

[Signature]
Signature

7807 N Via De La Luna
Address

Scotts dale, Az. 85258
City/State/Zip

RECEIVED
B.L.M. AZ SANTA CRUZ OFFICE
2001 AUG 31 PD 3:44
PHOENIX, ARIZONA

ANU 555668

MAP OF MINING CLAIM LOCATION

1. The name of the claim is V.I.P. #6
2. The North East corner of the claim is 1500 feet in a North West direction to a survey monument or permanent natural object described as Common Corner of Sec's 10, 11, 14 and 15 of T22S / R12E
3. The type of location monument is 2" x 2" x 4' Wood Post
The type of corner end monuments are 2" x 2" x 4' Wood Post
4. The bearing and distance between the corners of the claim are beginning at the N.E. corner of the claim, 600 feet in a Westerly direction to the N.W. corner, then 1500 feet in a Southerly direction to the S.W. corner, then 600 feet in a South east direction to the S.E. corner, then 1500 feet in a Northern direction to the point of beginning.

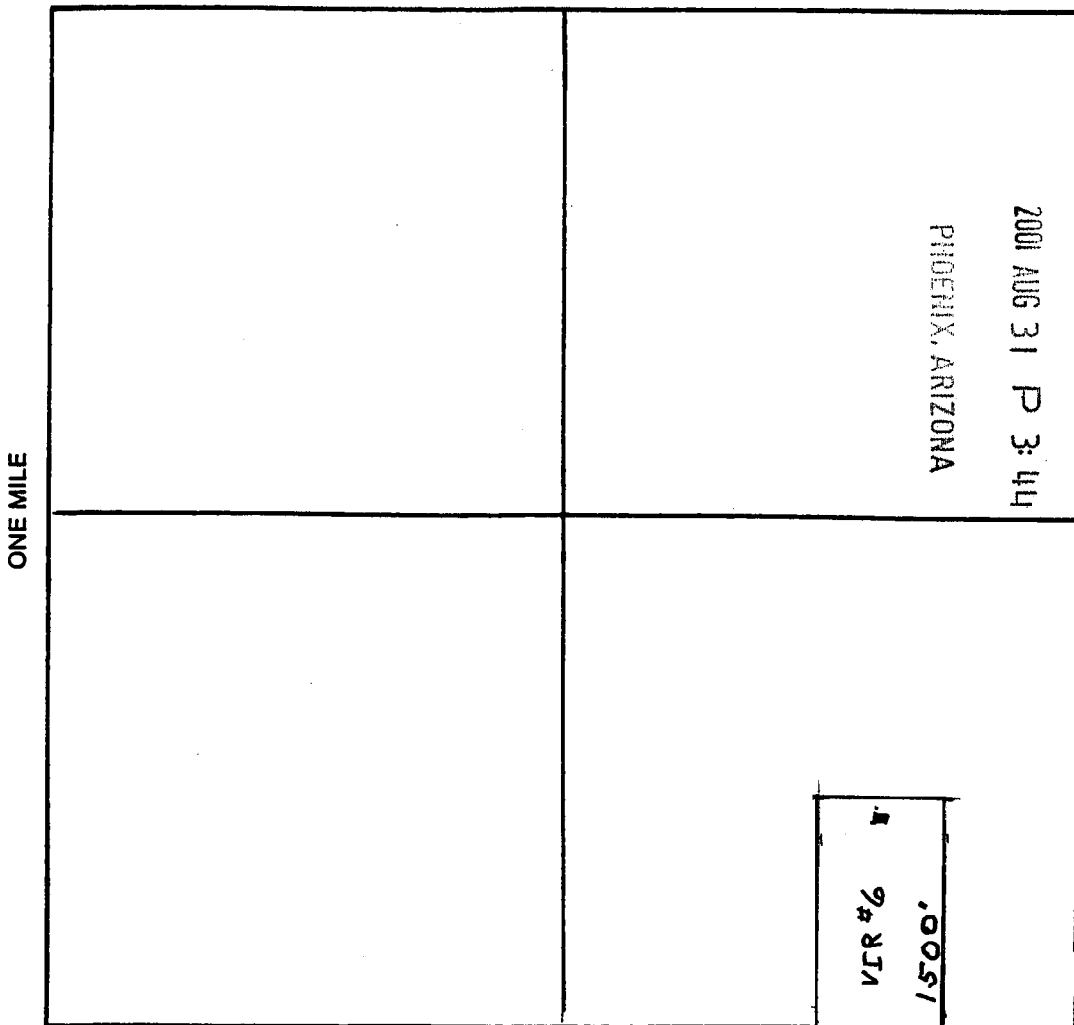
MAP

One inch = One thousand feet

North Arrow



ONE MILE



Section 10 and 15 Range 12 East Township 22 South
G & SR Base and Meridian.

Dated: June 15, 2001

[Signature]
Signature

AMC 355668



INSTRUMENT #0105245
 OFFICIAL RECORDS OF
 SANTA CRUZ COUNTY
 SUZANNE SAINZ
 COUNTY RECORDER
 REQUEST OF :

GOLD & SILVER MINES, INC.
 DATE: 06/20/01 TIME: 11.30
 FEE: 8.00
 DOCK 878 PAGE 497 PAGES: 2

When recorded, mail to:

Name: Gold And Silver Mines

Address: 7807 N. Via De La Luna
Scottsdale

City/State/Zip Code: Az 85258

MICROFILMED/INDEXED

Space above this line for Recorder's use

NOTICE OF MINING CLAIM

RECEIVED
 BLM, AZ STATE OFFICE
 2001 AUG 3 10 31 AM
 PHOENIX, ARIZONA

1. TYPE OF NOTICE: Location Amendment Relocation
2. TYPE OF CLAIM: Placer Lode Millsite Tunnelsite
3. The name and address of the Locator is
 Name: Gold And Silver Mines, INC
 Address: 7807 N. Via De La Luna
 City/State/Zip Code: Scottsdale Az 85258
4. The name of the claim is V.I.P. # 7
5. The date of the location is June 15, 2001
6. The claim is 1500 feet long and 600 feet wide. The distance from the location monument to each end of the claim is 50 feet in a South direction and 1450 feet in a Northerly direction.
7. The general course of the claim is from the North to the South
8. The location of the claim is in Section 10, Township 22 South, Range 12 East
9 & 6R Base and Meridian,
Tumacacori Mining District, Santa Cruz County,
 State of Arizona
9. If amending or relocating, the previous claim name was _____ recorded in Docket(Book) _____ page(s) _____ Mining District, _____ County, State of _____
10. The location of the claim with reference to a natural object or permanent monument is The SE Corner is 2800ft North east of the Common Corner of Section's 9, 10, 15 and 16 of T22S/R12E

Dated: June 15, 2001

[Signature]
 Signature

7807 N. Via De La Luna
 Address

Scottsdale Az 85258
 City/State/Zip

AMC 355619

M I N E R A L R I G H T S OF MINING CLAIM LOCATION

1. The name of the claim is V.I.P. #7
2. The South east corner of the claim is 2800 feet in a North east direction to a survey monument or permanent natural object described as Common Corner of Section's 9, 10, 15 and 16 of T. 22 S / R. 12 E
3. The type of location monument is 2" X 2" X 4' Wood Post
The type of corner end monuments are 2" X 2" X 4' Wood Post
4. The bearing and distance between the corners of the claim are beginning at the S. E. corner of the claim, 1500 feet in a Northerly direction to the N. E. corner, then 600 feet in a Westerly direction to the N. W. corner, then 1500 feet in a Southerly direction to the S. W. corner, then 600 feet in a Easterly direction to the point of beginning.

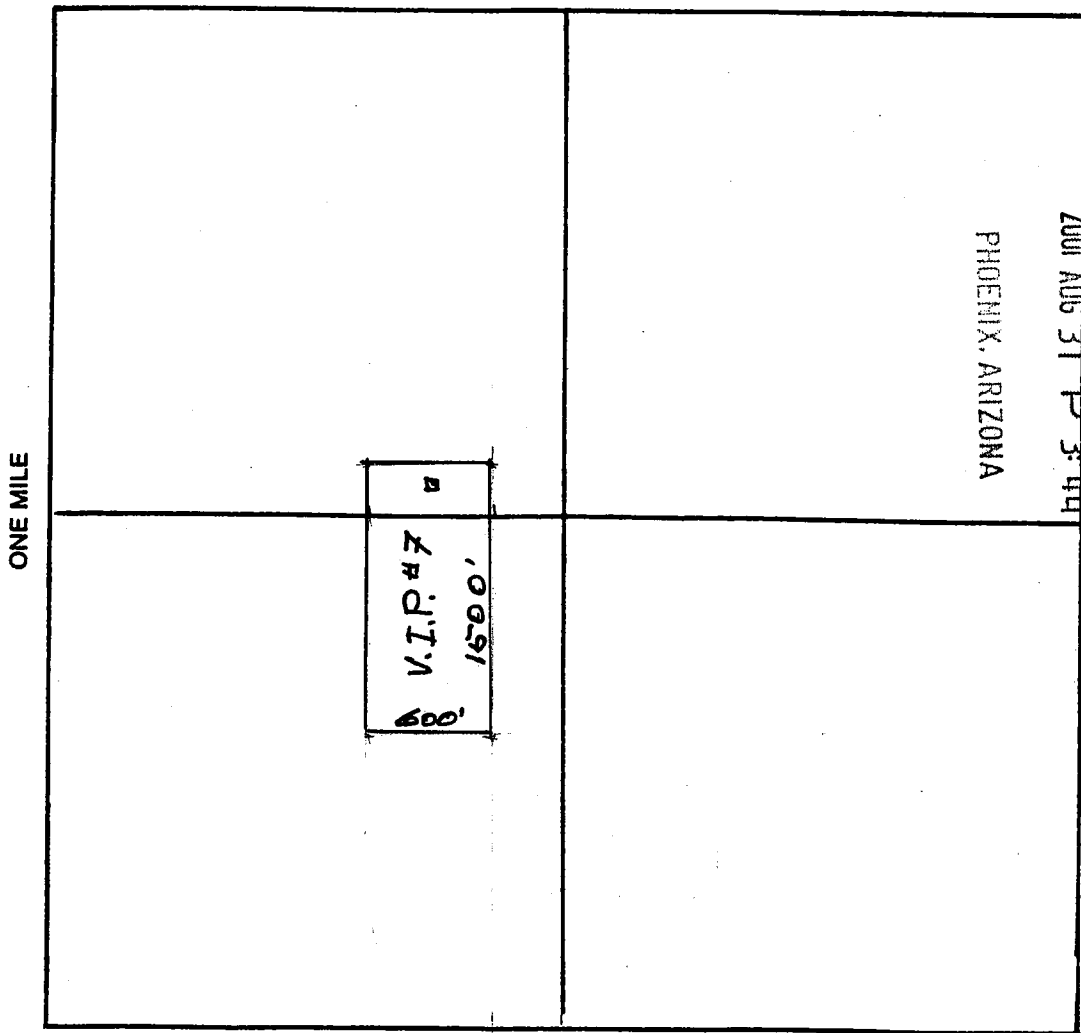
MAP

One inch = One thousand feet

North Arrow



ONE MILE



RECEIVED
BLM. AZ STATE OFFICE
640 ACRES

AMG 355669

Section 10 Range 12 East Township 22 South
G & SR Base and Meridian.

Dated: June 15, 2001 [Signature]
Signature

When recorded, mail to:

Name: Gold And Silver Mines Inc

Address: 7807 N. Via De La Luna

Scotts dale

City/State/Zip Code: Az. 85258



INSTRUMENT #0105246
OFFICIAL RECORDS OF
SANTA CRUZ COUNTY
SUZANNE SAINZ
COUNTY RECORDER
REQUEST OF :

GOLD & SILVER MINES, INC.
DATE: 06/20/01 TIME: 11.30
FEE: 8.00
DOCK 878 PAGE 499 PAGES: 2

MICROFILMED/INDEXED

Space above this line for Recorder's use

NOTICE OF MINING CLAIM

1. TYPE OF NOTICE: Location Amendment Relocation
2. TYPE OF CLAIM: Placer Lode Millsite Tunnelsite
3. The name and address of the Locator is
Name: Gold And Silver Mines Inc
Address: 7807 N. Via De La Luna
City/State/Zip Code: Scotts dale Az. 85258
4. The name of the claim is V. I. P. # 8
5. The date of the location is June 15, 2001
6. The claim is 1500 feet long and 600 feet wide. The distance from the location monument to each end of the claim is 50 feet in a South direction and 1450 feet in a Northerly direction.
7. The general course of the claim is from the North to the South
8. The location of the claim is in Section 10, Township 22 South, Range 12 East
G & S R Base and Meridian,
TUMACACORI Mining District, SANTA CRUZ County,
State of ARIZONA
9. If amending or relocating, the previous claim name was _____
_____ recorded in Docket(Book) _____ page(s) _____
_____ Mining District, _____ County,
State of _____
10. The location of the claim with reference to a natural object or permanent monument is the N.E
Corner is 2800ft north east of the common corner
of section's 9, 10, 15 and 16 of T22S / R12E

RECEIVED
BLM. SANTA CRUZ OFFICE
2001 AUG 3 10 31 43
PHOENIX, ARIZONA

Dated: June 15, 2001

[Signature]
Signature

7807 N. Via De La Luna
Address

Scotts dale, Az. 85258
City/State/Zip

AME 355670

MAP OF MINING CLAIM LOCATION

- The name of the claim is V.I.P. #8
- The North east corner of the claim is 2800 feet in a northeast direction to a survey monument or permanent natural object described as A Common Corner of Section's 9, 10, 15 and 16 of T22S/R12E
- The type of location monument is 2" x 2" x 4' wood Post
The type of corner end monuments are 2" x 2" x 4' wood Post
- The bearing and distance between the corners of the claim are beginning at the N. E. corner of the claim, 600 feet in a Westerly direction to the N. W. corner, then 1500 feet in a Southerly direction to the S. W. corner, then 600 feet in a easterly direction to the S. E. corner, then 1500 feet in a northerly direction to the point of beginning.

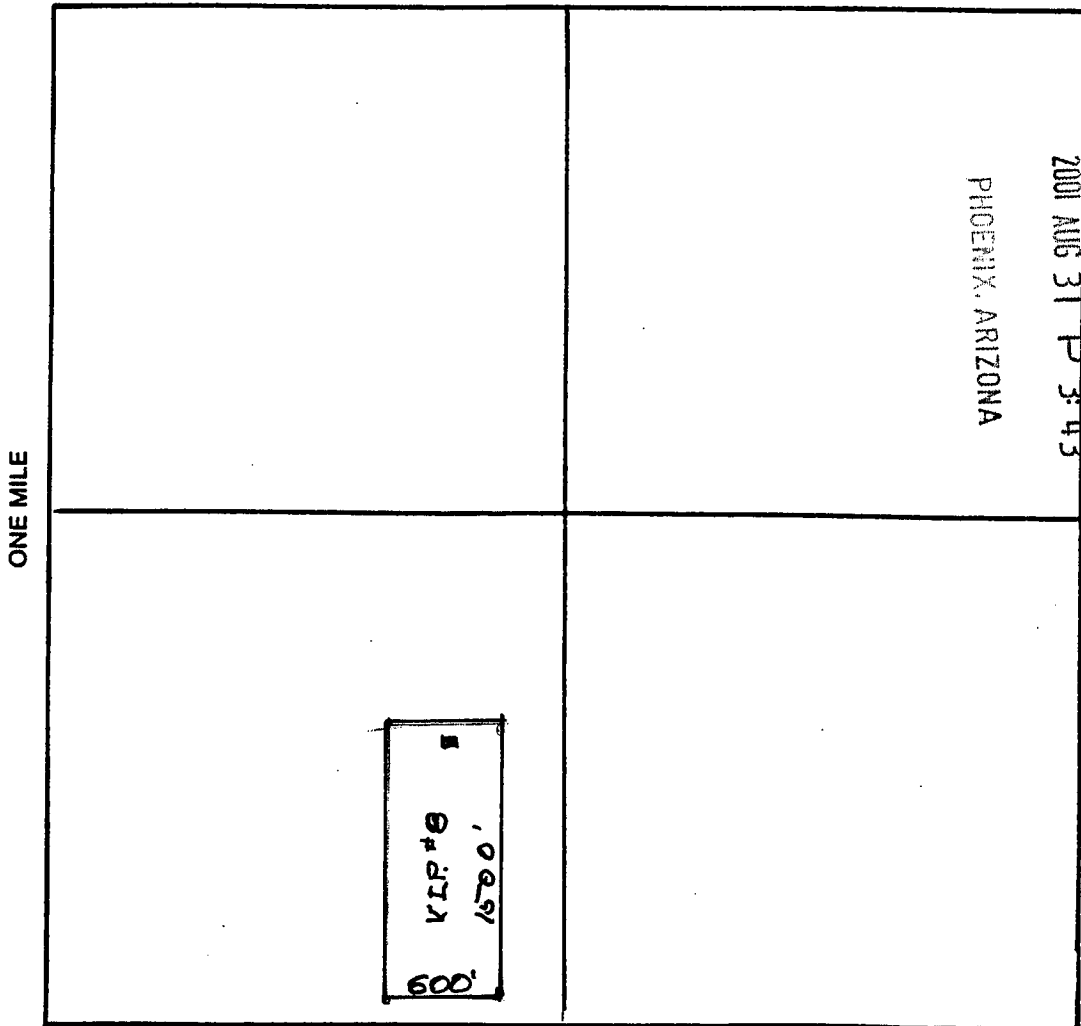
MAP

One inch = One thousand feet

North Arrow



ONE MILE



ANL 355670

Section 10 Range 12 East Township 22 South
G&SR Base and Meridian.

Dated: June 15, 2001 [Signature]
Signature

When recorded, mail to:

Name: Gold And Silver Mine Inc

Address: 7807 N. Via De La Luna
Scottsdale

City/State/Zip Code: Az 85258



INSTRUMENT #0105247
OFFICIAL RECORDS OF
SANTA CRUZ COUNTY
SUZANNE SAINZ
COUNTY RECORDER
REQUEST OF :

GOLD & SILVER MINES, INC.
DATE: 06/20/01 TIME: 11.30
FEE: 8.00
DOCK 878 PAGE 501 PAGES: 2

MICROFILMED/INDEXED

Space above this line for Recorder's use

NOTICE OF MINING CLAIM

- 1. TYPE OF NOTICE: Location Amendment Relocation
- 2. TYPE OF CLAIM: Placer Lode Millsite Tunnelsite

3. The name and address of the Locator is

Name: Gold and Silver Mines Inc

Address: 7807 N. Via De La Luna

City/State/Zip Code: Scottsdale AZ 85258

4. The name of the claim is K.T.P. #9

5. The date of the location is June 16, 2001

6. The claim is 1500 feet long and 600 feet wide. The distance from the location monument to each end of the claim is 50 feet in a South direction and 1450 feet in a Northerly direction.

7. The general course of the claim is from the North to the South

8. The location of the claim is in Section 10, Township 22 South, Range 12 East

G & SR

Base and Meridian,

Tumacacori Mining District, Santa Cruz County, State of Arizona

9. If amending or relocating, the previous claim name was _____ recorded in Docket(Book) _____ page(s) _____ Mining District, _____ County, State of _____

10. The location of the claim with reference to a natural object or permanent monument is The N.W. Corner is 2000 ft north east of the Common Corner of section's 9, 10, 15 and 16 of T22S/R12E East

Dated: June 16, 2001

[Signature]
Signature

7807 N. Via De La Luna
Address

Scottsdale, Az. 85258
City/State/Zip

RECEIVED
BLM, AZ STATE OFFICE
2001 AUG 31 P 3:43
PHOENIX, ARIZONA

AMC 355671

MAP OF MINING CLAIM LOCATION

- The name of the claim is V.I.P. # 9
- The North west corner of the claim is 2800 feet in a North East direction to a survey monument or permanent natural object described as Common Corner of Section's 9, 10, 15 and 16 of T22S/R12E
- The type of location monument is 2" x 2" x 4' Wood Post
The type of corner end monuments are 2" x 2" x 4' Wood Post
- The bearing and distance between the corners of the claim are beginning at the N. W. corner of the claim, 600 feet in a easterly direction to the N. E. corner, then 1500 feet in a Southerly direction to the S. E. corner, then 600 feet in a westerly direction to the S. W. corner, then 1500 feet in a northerly direction to the point of beginning.

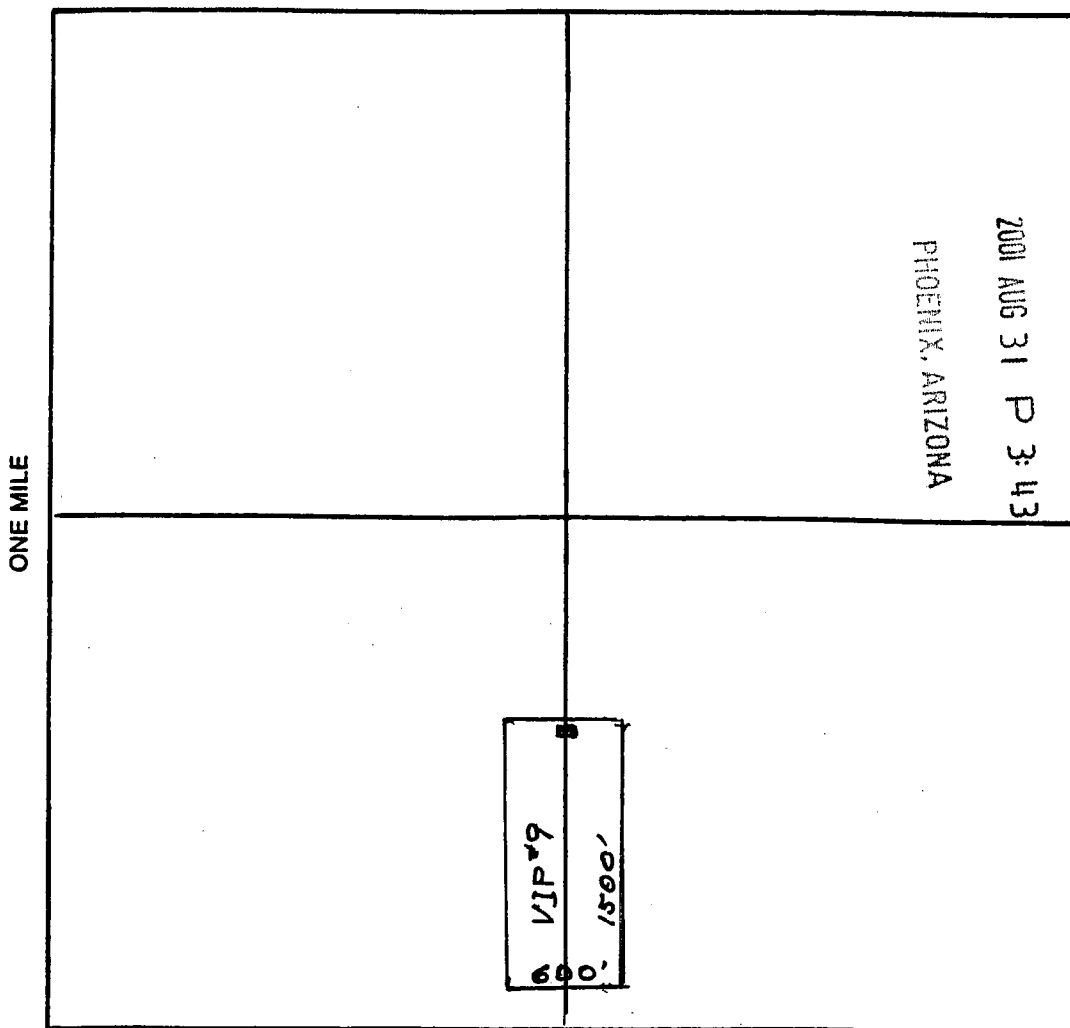
MAP

One inch = One thousand feet

North Arrow



ONE MILE



AMC 355671

Section 10 Range 12 EAST Township 22 South
G & S R Base and Meridian.

Dated: June 16, 2001

[Signature]
Signature

When recorded, mail to:

Name: Gold And Silver Mines Inc

Address: 7807N Via De la Luna
Scottsdale Az 85259

City/State/Zip Code: _____



INSTRUMENT #0105248
OFFICIAL RECORDS OF
SANTA CRUZ COUNTY
SUZANNE SAINZ
COUNTY RECORDER
REQUEST OF :

GOLD & SILVER MINES, INC.
DATE: 06/20/01 TIME: 11.30
FEE: 8.00
DOCK 878 PAGE 503 PAGES: 2

MICROFILMED/INDEXED

Space above this line for Recorder's use

NOTICE OF MINING CLAIM

1. TYPE OF NOTICE: Location Amendment Relocation
2. TYPE OF CLAIM: Placer Lode Millsite Tunnelsite
3. The name and address of the Locator is
Name: Gold And Silver Mine Inc
Address: 7807N Via De la Luna
City/State/Zip Code: Scottsdale Az 85259
4. The name of the claim is V.I.P. #10
5. The date of the location is June 16, 2001
6. The claim is 1500 feet long and 600 feet wide. The distance from the location monument to each end of the claim is 50 feet in a South direction and 1450 feet in a North direction.
7. The general course of the claim is from the North to the South
8. The location of the claim is in Section 10, Township 22 South, Range 12 East
G & SR Base and Meridian,
Tumacacori Mining District, Santa Cruz County,
State of Arizona
9. If amending or relocating, the previous claim name was _____
_____ recorded in Docket(Book) _____ page(s) _____,
_____ Mining District, _____ County,
State of _____
10. The location of the claim with reference to a natural object or permanent monument is the S.W. Corner is 2800ft northeast of the common corner of section's 9, 10, 15 and 16 of T22S/R12E

RECEIVED
BLM. STATE OFFICE
2001 AUG 31 P 3:00
PIOPHIL, ARIZONA

ARIZ 555612

Dated: June 16, 2001

[Signature]
Signature
7807N Via De la Luna
Address
Scottsdale, Az 85259
City/State/Zip

MAP OF MINING CLAIM LOCATION

- The name of the claim is V.I.P. #10
- The South West corner of the claim is 2800 feet in a Northeast direction to a survey monument or permanent natural object described as Common Corner of Section's 9, 10, 15 and 16 of T2R5/R12E
- The type of location monument is 2" x 2" x 4' Wood Post
The type of corner end monuments are 2" x 2" x 4' Wood Post
- The bearing and distance between the corners of the claim are beginning at the S.W. corner of the claim, 600 feet in a easterly direction to the S.E. corner, then 1500 feet in a northerly direction to the N.E. corner, then 600 feet in a Westerly direction to the N.W. corner, then 1500 feet in a Southerly direction to the point of beginning.

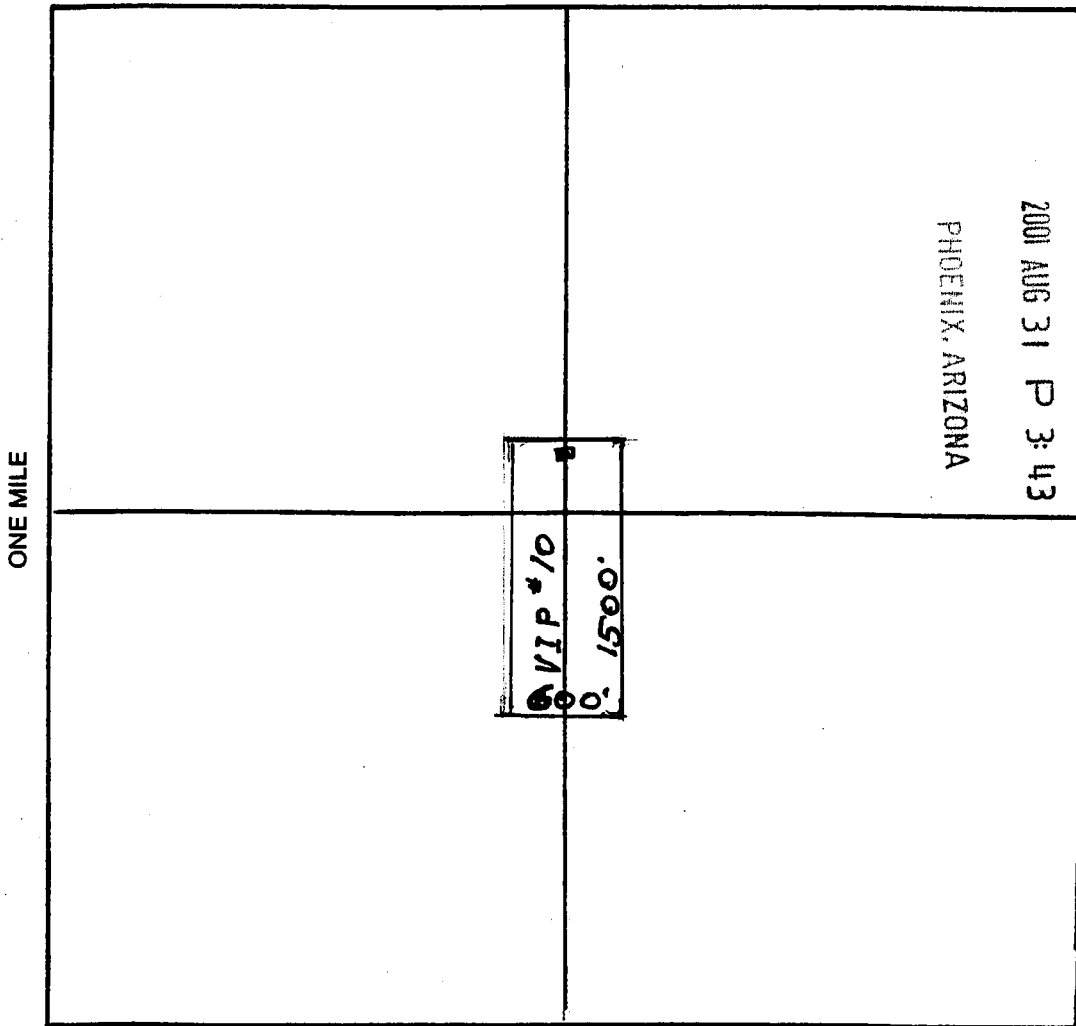
MAP

One inch = One thousand feet

North Arrow



ONE MILE



ARL 555672

Section 10 Range 12 East Township 22 South
G & SR Base and Meridian.

Dated: June 16 2001 Alfred F. [Signature]
 Signature

Input Parameters for Geographic Report with Land

System Id = CR

Admin State = AZ

Geo State =

Casetype begins with

Case Disp Txt =

Mer Twp Rng =

Mtrs = 14 0220S 0120E 009, 14 0220S 0120E 010, 14 0220S 0120E 012, 14 0220S 0120E 015, 14 0220S 0130E 016

Commodity =

Pending Org =

Total Rows Returned: 5

RUN TIME: 08:38 AM

UNITED STATES DEPARTMENT OF INTERIOR
BUREAU OF LAND MANAGEMENT
GEOGRAPHIC REPORT WITH LAND
Sorted by Meridian Township Range

RUN DATE: 02/19/2002
Page 1 of 1

Adm State: AZ

Serial Number: AZA 016095
Total Case Acres: 9,137.480

<u>Casetype</u>	<u>Case Disp</u>	14	0220S	0120E	<u>Sect</u>	<u>Sur Typ</u>	<u>Sur Num</u>	<u>Suff</u>	<u>Subdivision</u>	<u>Act Pend</u>
311111	CLOSED				009 015	ALIQ			ALL;	

Serial Number: AZA 016100
Total Case Acres: 1,278.040

<u>Casetype</u>	<u>Case Disp</u>	14	0220S	0120E	<u>Sect</u>	<u>Sur Typ</u>	<u>Sur Num</u>	<u>Suff</u>	<u>Subdivision</u>	<u>Act Pend</u>
311111	CLOSED				012	ALIQ LOTS			W2E2,W2; 1-4;	

Serial Number: AZA 016141
Total Case Acres: 7,799.200

<u>Casetype</u>	<u>Case Disp</u>	14	0220S	0120E	<u>Sect</u>	<u>Sur Typ</u>	<u>Sur Num</u>	<u>Suff</u>	<u>Subdivision</u>	<u>Act Pend</u>
311111	CLOSED				010	ALIQ			ALL;	

